

Improvement Plans for:
Cheyenne Wayfinding Plan Phase 2



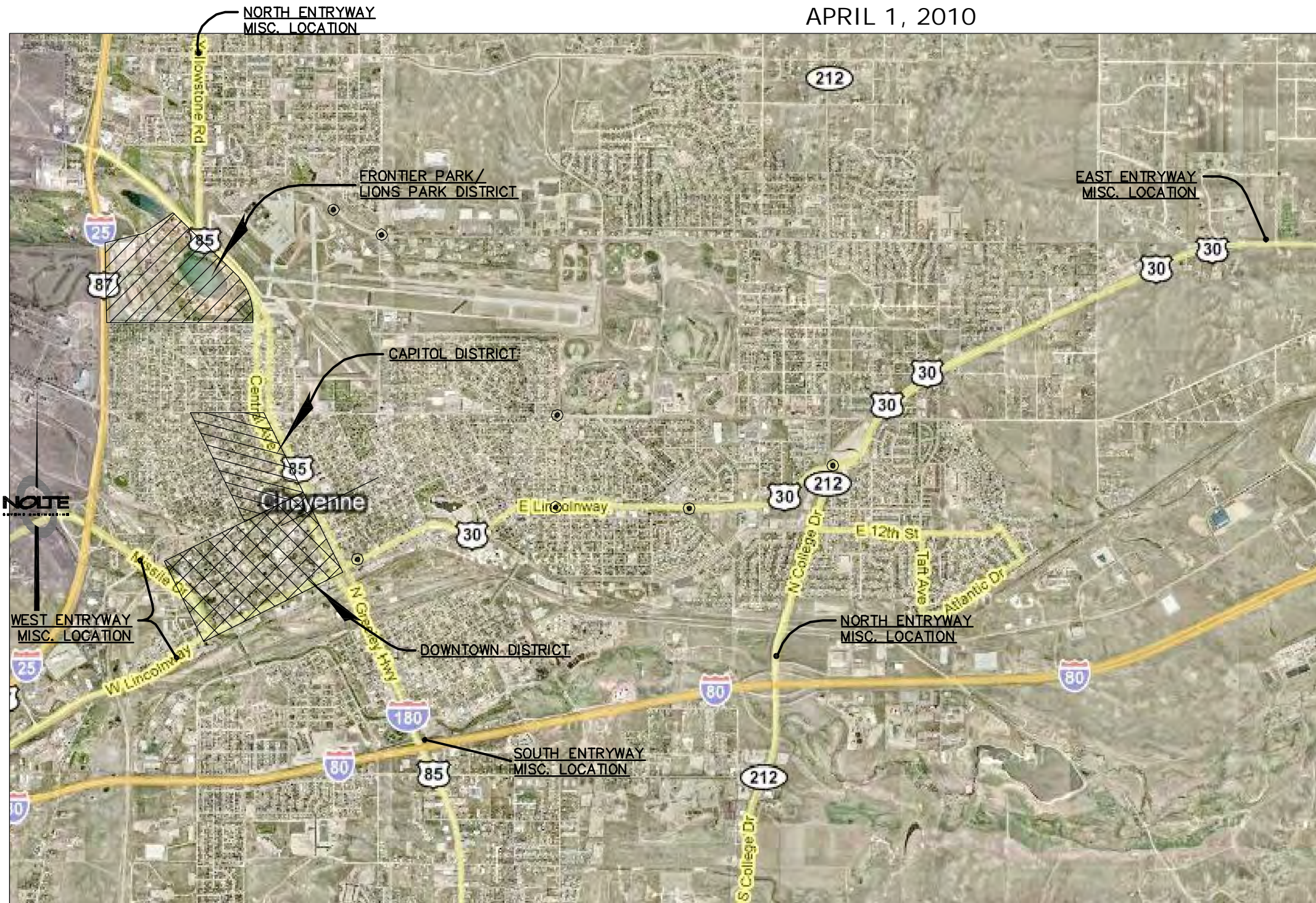
May 2010

Prepared for: Cheyenne MPO

Prepared by: Quinby Clune Design Nolte Associates, Inc.

IMPROVEMENT PLANS FOR: CHEYENNE WAYFINDING PLAN PHASE 2 CHEYENNE, WYOMING

APRIL 1, 2010



VICINITY MAP
N.T.S.

● = OTHER SIGN LOCATIONS MISC.


FINAL REVIEW
NOT FOR CONSTRUCTION



OWNER
CHEYENNE MPO
2101 O'NEIL AVENUE
CHEYENNE, WY 82001
PH: 307-638-4385
CONTACT: TOM MASON



OWNER
CHEYENNE VISITORS BUREAU
121 W. 15TH ST., SUITE 202
CHEYENNE, WY 82001
PH: 307-778-3133
CONTACT: DARREN RUDLOFF



ENGINEER
NOLTE ASSOCIATES, INC.
109 E 17TH STREET, SUITE 28
CHEYENNE, WYOMING 82001
PHONE: 303-220-6400
CONTACT: MICHAEL WELKER

PLANNER/SIGN DESIGN
QUINBY CLUNE DESIGN
1335 ELATI STREET
DENVER, CO 80204
PH: 303-620-0070
CONTACT: DAVID CLUNE

QUINBY CLUNE DESIGN



WYOMING ONE-CALL
1-800-849-2476

CALL 2 BUSINESS DAYS IN ADVANCE
BEFORE YOU DIG, GRADE OR EXCAVATE
FOR THE MARKING OF UNDERGROUND
MEMBER UTILITIES.

CHEYENNE WAYFINDING PLAN
INDEX SHEET

DATE SUBMITTED: 5/6/10

PREPARED FOR: CHEYENNE MPO

NOLTE
BEYOND ENGINEERING
109 E 17TH STREET, SUITE 28
307.482.4607 TEL 307.482.2649 FAX
CHEYENNE, WY 82001
WWW.NOLTE.COM

REVISIONS:
DATE
BY
NO.

NO.	BY	DATE	REVISIONS:

SHEET NUMBER
CV01
OF 48 SHEETS
JOB NUMBER
FCB0242

Item	Description	Unit	Unit Price	Quantity	Cost
Cheyenne Wayfinding Phase II					
1	Remove Sign	EA	\$ 200	67	\$13,400
2	Remove and Replace Sign	EA	\$ 500	2	\$1,000
3	Sign Post	EA	\$ 3,500	52	\$182,000
4	Luminaire Sign Mount	EA	\$ 500	1	\$500
5	Aluminum Sign Panel	SF	\$ 25	1,108	\$27,700
6	Entryway Signs	EA	\$ 8,500	5	\$42,500
7	Kiosk (Complete in Place)	EA	\$ 15,800	6	\$94,800
6	Parking Structure Signs Custom (Complete in Place)	EA	\$ 10,300	4	\$41,200
8	Mobilization (10%)	LS	\$ 41,000	1	\$41,000
9	Contract Bond and Insurance	LS	\$ 4,000	1	\$4,000
11	15% Contingency	LS	\$ 67,220	1	\$67,220
TOTAL					\$515,320.00
TOTAL FOR ESTIMATE					\$520,000

GENERAL NOTES:

- Cost estimated data from the CDOT (Colorado Department of Transportation) 2008 Cost Data Book. Compiled by Engineering Estimates and Market Analysis Unit, CDOT, WYDOT (Wyoming Department of Transportation) 2008 Cost Data Book, and Nolte Associates, Inc. database of Projects, and ADCON Signs, Fort Collins, CO.
- Quantities are based on the Concept Engineering Plan dated 7/31/09.
- Please note totals and unit prices are calculated in Present Worth or Present Value dollars. Adjustments should be made for years beyond the present year better estimate needed capital dollars for a future capital improvement plan(s).

CHEYENNE
Wayfinding Plan

Criteria for Signage

The primary districts and destinations that should be signed with directional guide signs were identified in the Directional Guide Signs section of this plan. The principle criteria for determining those destinations and districts are outlined below:

- Community Gateway Signs.** Community gateway signs shall be placed at major entry points to the community such as adjacent roadways off of exits from the interstate or state highway system. These sign locations may or may not correspond to the exact corporate city limits boundary. Generally, the gateway signs shall include provisions for supplemental population and elevation identification.
- Districts.** Districts were created based on major identifiable areas that would be generally known to visitors.
- District Signs.** District signs shall denote the district or area of the community the signs are located in and around.
- Directional Guide Signs.** Directional guide signs shall direct visitors to the various district locations.
- Directional Guide Signs within a District.** Destinations within a special district shall have separate signage that directs visitors to destinations within a particular district.
- Signed Destinations.** Destinations are places of major interest to visitors of the community, including the following:
 - Private not-for-profit (i.e. NFP) museums/ attractions
 - Cheyenne Area Museum Directors Association (i.e. CAMDA) members and association members.
 - Sites, buildings, structures, or properties listed on the National Register of Historic Places.
 - Sites, buildings, structures, or properties of historic significance which have been evaluated and found to meet the National Register criteria.
 - Major attractions
 - Major public and governmental buildings

Approved as to form only:
[Signature]
Date: 6/1/10

RESOLUTION NO. 2010-03

ENTITLED: "A RESOLUTION ACKNOWLEDGING RECEIPT OF AND APPROVING THE CHEYENNE WAYFINDING PLAN PHASE II PREPARED BY QUINBY CLUNE DESIGN AND NOLTE ASSOCIATES, INC. FOR THE CHEYENNE METROPOLITAN PLANNING ORGANIZATION."

WHEREAS, the Cheyenne Metropolitan Planning Organization (MPO) had programmed in its FY '08 Unified Planning Work Program to prepare a Wayfinding Plan Phase II document for the Cheyenne urban area; and

WHEREAS, the Cheyenne MPO prepared the Wayfinding Plan Phase I in 2007; and

WHEREAS, the Cheyenne MPO and the Cheyenne Area Convention and Visitors Bureau signed an agreement on August 2008 to jointly develop and fund the Wayfinding Plan Phase II; and

WHEREAS, the Cheyenne MPO hired Quinby Clune Design and Nolte Associates, Inc. to prepare the Cheyenne Wayfinding Plan Phase II; and

WHEREAS, the Cheyenne Wayfinding Plan II provides a unifying theme for directional signs within the Cheyenne urban area and provides cost sensitive sign designs with recognizable branding elements; and

WHEREAS, the Cheyenne Wayfinding Plan Phase II was prepared with citizen participation received from one public meeting, a two week public display at the Laramie County Library, a website, and newspaper advertisements; and

WHEREAS, the plan developed sign design and location criteria, and determined approximate sign locations through coordination with WYDOT and City Engineering Staff; and

WHEREAS, the Cheyenne Wayfinding Plan Phase II is a design document to assist the City in implementing a unique and distinctive community directional sign system; and

WHEREAS, the Cheyenne MPO Citizen's Advisory and Technical Committees have reviewed the Cheyenne Wayfinding Plan Phase II and have recommended its approval.

WHEREAS, the City of Cheyenne Governing Body has acknowledged receipt of and approved the Cheyenne Wayfinding Plan Phase II on June 28, 2010; and

WHEREAS, the MPO presented the Cheyenne Wayfinding Plan Phase II to the Laramie County Planning Commission on June 10, 2010.

NOW, THEREFORE, BE IT RESOLVED BY THE GOVERNING BODY OF THE CITY OF CHEYENNE, WYOMING:

THAT, the City of Cheyenne Governing Body hereby acknowledges receipt of and approves the "Cheyenne Wayfinding Plan Phase II" dated May, 2010 prepared by Quinby Clune Design and Nolte Associates, Inc.

BE IT FURTHER RESOLVED, that the Governing Body recommends that the "Cheyenne Wayfinding Plan Phase II" be used as the guideline for the design, fabrication and installation of community wayfinding signs in the Cheyenne urban area as funding becomes available.

PRESENTED, READ AND ADOPTED THIS 28th DAY OF June, 2010.

[Signature]
Richard L. Kaysen, Mayor

(Seal)
ATTEST:
[Signature]
Carol Intlekofer, City Clerk

RESOLUTION NO. 2010-03

ENTITLED: "A RESOLUTION ACKNOWLEDGING RECEIPT OF THE CHEYENNE WAYFINDING PLAN PHASE II PREPARED BY QUINBY CLUNE DESIGN AND NOLTE ASSOCIATES, INC. FOR THE CHEYENNE METROPOLITAN PLANNING ORGANIZATION."

WHEREAS, the Cheyenne Metropolitan Planning Organization (MPO) had programmed in its FY '08 Unified Planning Work Program to prepare a Wayfinding Plan Phase II document for the Cheyenne urban area; and

WHEREAS, the Cheyenne MPO prepared the Wayfinding Plan Phase I in 2007; and

WHEREAS, the Cheyenne MPO and the Cheyenne Area Convention and Visitors Bureau signed an agreement on August 2008 to jointly develop and fund the Wayfinding Plan Phase II; and

WHEREAS, the Cheyenne MPO hired Quinby Clune Design and Nolte Associates, Inc. to prepare the Cheyenne Wayfinding Plan Phase II; and

WHEREAS, the Cheyenne Wayfinding Plan II provides a unifying theme for directional signs within the Cheyenne urban area and provides cost sensitive sign designs with recognizable branding elements; and

WHEREAS, the Cheyenne Wayfinding Plan Phase II was prepared with citizen participation received from one public meeting, a two week public display at the Laramie County Library, a website, and newspaper advertisements; and

WHEREAS, the plan developed sign design and location criteria, and determined approximate sign locations through coordination with WYDOT and City Engineering Staff; and

WHEREAS, the Cheyenne Wayfinding Plan Phase II is a design document to assist the City in implementing a unique and distinctive community directional sign system; and

WHEREAS, the Cheyenne MPO Citizen's Advisory and Technical Committees have reviewed the Cheyenne Wayfinding Plan Phase II and have recommended its approval.

WHEREAS, the City of Cheyenne Governing Body has acknowledged receipt of and approved the Cheyenne Wayfinding Plan Phase II on June 28, 2010; and

WHEREAS, the MPO presented the Cheyenne Wayfinding Plan Phase II to the Laramie County Planning Commission on June 10, 2010.

NOW, THEREFORE, BE IT RESOLVED BY THE BOARD OF COUNTY COMMISSIONERS, LARAMIE COUNTY, WYOMING:

THAT, the Board of County Commissioners for Laramie County hereby acknowledges receipt of the "Cheyenne Wayfinding Plan Phase II" dated May, 2010 prepared by Quinby Clune Design and Nolte Associates, Inc.

BE IT FURTHER RESOLVED, that the Board of County Commissioners for Laramie County acknowledges that the "Cheyenne Wayfinding Plan Phase II" be used as a guideline for the design, fabrication and installation of community wayfinding signs in the Cheyenne urban area as funding becomes available.

PRESENTED, AND READ THIS 3 DAY OF Aug, 2010.

[Signature]
Jeff Keckan, Chair of the Board

(Seal)
ATTEST:
[Signature]
Debyce Balcaen Laramie County Clerk

COPY OF RECORD

NOW, THEREFORE, BE IT RESOLVED BY THE BOARD OF COUNTY COMMISSIONERS, LARAMIE COUNTY, WYOMING:

THAT, the Board of County Commissioners for Laramie County hereby acknowledges receipt of the "Cheyenne Wayfinding Plan Phase II" dated May, 2010 prepared by Quinby Clune Design and Nolte Associates, Inc.

BE IT FURTHER RESOLVED, that the Board of County Commissioners for Laramie County acknowledges that the "Cheyenne Wayfinding Plan Phase II" be used as a guideline for the design, fabrication and installation of community wayfinding signs in the Cheyenne urban area as funding becomes available.

PRESENTED, AND READ THIS 3 DAY OF Aug, 2010.

[Signature]
Jeff Keckan, Chair of the Board

(Seal)
ATTEST:
[Signature]
Debyce Balcaen Laramie County Clerk

"The preparation of this report has been financed in part through grant[s] from the Federal Highway Administration and Federal Transit Administration, U.S. Department of Transportation, under the State Planning and Research Program, Section 505 [or Metropolitan Planning Program, Section 104(f)] of Title 23, U.S. Code. The contents of this report do not necessarily reflect the official views or policy of the U.S. Department of Transportation."

FINAL REVIEW
NOT FOR CONSTRUCTION

CHEYENNE WAYFINDING PLAN
INDEX SHEET
PREPARED FOR: CHEYENNE MPO
DATE SUBMITTED: 5/6/10

NOLTE
BEYOND ENGINEERING
100 E 17TH STREET, SUITE 20
CHEYENNE, WY 82001
307.482.4607 TEL 307.482.2649 FAX
WWW.NOLTE.COM

NO.	BY	DATE	REVISIONS

SHEET NUMBER
QT01
OF 48 SHEETS
JOB NUMBER
FCB0242

**CHEYENNE WAYFINDING PLAN
SIGNAGE GENERAL NOTES**

DATE SUBMITTED: 5/6/10

PREPARED FOR: CHEYENNE MPO

NOTE
BEYOND ENGINEERING

CHEYENNE, WY 82001
WWW.WOLFE.COM
100 E 17TH STREET, SUITE 20
307.482.4607 TEL 307.482.2649 FAX

NO.	BY	DATE	REVISIONS

SHEET NUMBER
SP01
OF 48 SHEETS
JOB NUMBER
FCB0242

CHEYENNE WYOMING

WAYFINDING SIGNAGE GENERAL NOTES

PART 1 – GENERAL

1.01 DESCRIPTION OF WORK

A. Fabricate and install signage as detailed.

1.02 PRICE OF INSTALLED SIGNAGE IS TO INCLUDE:

- A. Location coordination of with project manager
- B. Locates and excavation to avoid utilities
- C. Traffic control coordination with City
- D. Excavation, dirt removal and clean up and patch
- E. Installation (except where noted)
- F. All hardware included in installation

1.03 DRAWINGS AND SPECIFICATIONS

- A. Drawings and specifications appearing herein are meant to document design intent and general construction details.
- B. Written dimensions of drawings shall govern. Details shall take precedence over scale drawings. Drawings and specifications are intended to agree. Should discrepancies occur between drawings and specifications, do not work without clarification.
- C. The fabricator shall honor design specifications and will not effectively modify any product design during fabrication without the consent of the designer.
- D. Where construction details are not contained in the drawings or specifications, the fabricator shall value engineer sign construction to accommodate the design intent at the lowest possible price while maintaining the level of quality required for the intended use. The fabricator shall than provide a shop drawing depicting the recommended construction details for review by the City/Project Manager prior to fabrication.
- E. The fabricator shall provide written product warranty for all signs and the services supplied for a period of no less than two years from the date of installation and shall faithfully honor all such guarantees.
- F. The City of Cheyenne owns the rights to all drawings and specifications.

1.04 FABRICATOR RESPONSIBILITIES

- A. Fabricator to deliver and install all signs.
- B. Sign fabricator to coordinate with project manager about signage installation for correct sequence.
- C. If there are any questions, comments, suggestions, doubts or concerns, please direct them to Project Manager prior to continuing with the work. Project Manager to respond within two working days.

PART 2 – MATERIALS

2.01 SIGN MATERIALS AND FINISHES

- A. Fabricator to submit certification that all materials conform to specification requirements and that fabricator is in agreement the selected materials and constructions are proper, compatible and adequate for the application shown.
- B. The fabricator shall not misrepresent product quality or substitute inferior products or materials for those presented as samples, prototypes or submittals.
- C. Paint: supplier to provide owner with brochure and specifications of paint type to be used. Recommended paint type, Matthew's Paint, for architectural signs, for application on aluminum.
- D. Powder Coating: Corvell or equal
- E. Anchors, inserts and fasteners and adhesives shall be compatible with sign materials, shall not result in galvanic action or chemical interaction of adhesives and shall have demonstrable and sufficient strength for intended use.
- F. Lettering and background on sign types B, C and D guide signs shall be reflectorized to show the same color day and night. Recommended material high intensity reflective sheeting.

2.02 ARTWORK AND IMAGING

- A. Fabricator shall produce typesetting, and full size patterns as required. Art to be generated from typical layouts found in this package or sign messages will be supplied by the Owner/graphic designer.
- B. Type font for direction guide signs if to be FHWA Standard. Fabricator to provide final layouts for City, WYDOT and Graphic designer approvals
- C. Art work for Symbols and City of Cheyenne logotype to be supplied by the City.

2.03 SUBMITTALS

- A. Sign fabricator to submit a sample paper pattern of all sign messages and symbols for all sign types, showing spacing and style, for City and Project Manager approval.
- B. Sign fabricator to submit stamped engineer shop drawings for structural and mounting details for all sign types for City, WYDOT and Project Manager approvals. These would include City and WYDOT requirements for wind load and break-away.
- C. Fabricator shall submit paint color and finish samples for Owner and Project Manager approval before fabrication begins.
- D. Fabricator shall match Pantone and paint colors specified and supply retroreflective sheeting samples for City approvals.

2.04 FABRICATION STANDARDS

- A. Fabricator to protect all other work from damage during sign installation; upon completion of sign installation; clean soiled signs; protect signs from damage until acceptance by owner; repair any damage to other work to a level acceptable by City and Project Manager.
- B. Sign package shall be fabricated in accordance with SEG D Code of Ethics/Manufacturing.
- C. Shop fabrication shall conform to accepted local and national standards.
- D. All welding shall be clean, sound and solid, free from defects, gas bubbles, and ground and sanded smooth. Make exposed joints butt tight, flush, and hairline.
- E. Sign package shall be fabricated of materials and processes which shall be free of defects which may impair their strength, durability, appearance or function.

PART 3 – INSTALLATION

3.01 ASSEMBLY

- A. Assemble sign faces to posts flush, true and accurately straight.
- B. All Graphics shall be positioned level and square unless otherwise specified.

3.02 SIGN LOCATIONS

- A. Each site has unique conditions, therefore, the sign fabricator will coordinate specific sign location and orientation with the Project Manager prior to excavation.
- B. Fabricator, project manager and traffic engineer or his/her representative shall walk sites and stake locations and give approval of all final sign locations.
- C. Sign fabricator to verify locations on-site prior to installation.
- D. Sign fabricator to coordinate with project manager about signage installation for correct sequence.
- E. All sign standards which require sidewalk cuts and sub grade disturbance to install shall recompact disturbed sub grade to 95% density and be repaired with concrete patch.

3.03 PERMITS AND TRAFFIC CONTROL

- A. Fabricator to do any necessary coordination with City officials and WYDOT regarding sign permitting and traffic control during installation. Any personnel working within the WYDOT R/W must wear high visibility safety vests.
- B. All Traffic Control Plans must be approved by City Traffic Engineer two days before work begins
- C. Sign fabricator to coordinate signage installation. Utilities exist in all locations. Recommended staking and potholing all sites. If there are any questions, comments, suggestions, doubts or concerns, please direct them to Project Manager prior to continuing with the work.
- D. Signs shall meet criteria established in the Manual of Uniform Traffic Control Devices (MUTCD), the City of Cheyenne, and WYDOT criteria for mounting heights and setbacks.

3.04 ACCEPTANCE

- A. The City of Cheyenne reserves the right to reserve up to 10% of all invoices as retainer until satisfactory completion of your contract and a completion of punchlist items. **END OF SECTION**

CITY OF CHEYENNE

WAYFINDING SIGNAGE – BID FORM

Sign Fabrication Cost Estimate – Date: _____

Provided by: _____

SIGN TYPE A - GATEWAY WELCOME SIGN

Unit Cost sign \$ _____

Unit Cost Installation \$ _____

Total Cost (7) signs \$ _____

• List any considerations affecting cost and product:

SIGN TYPE B - 48" DIRECTIONAL GUIDE SIGN • Single Faced Signs Panels high intensity reflective sign backgrounds and copy

Unit Cost sign face \$ _____

Unit Cost custom sign post and assembly \$ _____

Unit Cost for mounting on existing pole with band-it \$ _____

Unit Cost Installation \$ _____

Total Cost (33) signs \$ _____

• List any considerations affecting cost and product:

SIGN TYPE C - 36" DIRECTIONAL GUIDE SIGN • Single Faced Signs Panels high intensity reflective sign backgrounds and copy

Unit Cost sign face \$ _____

Unit Cost custom sign post and assembly \$ _____

Unit Cost for mounting on existing pole with band-it \$ _____

Unit Cost Installation \$ _____

Total Cost (26) signs \$ _____

• List any considerations affecting cost and product:

SIGN TYPE D - 30" DIRECTIONAL GUIDE SIGN • (11 installations) Single Faced Signs Panels Custom color retroreflective backgrounds w/ white reflective copy. Mounted to existing light poles

Unit Cost sign face \$ _____

Unit Cost for mounting on existing pole with band-it \$ _____

Total Cost (9) signs \$ _____

• List any considerations affecting cost and product:

SIGN TYPE E - PEDESTRIAN DIRECTORIES • Double Faced Kiosks

Unit Cost per Kiosk \$ _____

Unit Cost installation \$ _____

Unit Cost IZONE map panels \$ _____

Total Cost (6) signs \$ _____

• List any considerations affecting cost and product:

The unit costs for installation to include:

1. Location coordination with project manager
2. Locates and excavation to avoid utilities
3. Traffic control coordinated with project manager
4. Excavation, dirt removal and clean up
5. Sign Installation

OTHER ITEMS

Placement of Signs

• Each site has unique conditions, therefore, the fabricator will coordinate specific sign location and orientation with the project manager prior to excavation.

Bond

• To meet City requirements (see attached)

Excavations

• All excavations are included in installation bid.

Hardware

• All installation hardware to be included in installation.

Permits

• Fabricator to coordinate with City project manager to make sure any required permits have been obtained before fabrication begins.

END OF SECTION BID FORM

FINAL REVIEW
NOT FOR CONSTRUCTION

**CHEYENNE WAYFINDING PLAN
BID FORM**

DATE SUBMITTED: 5/6/10

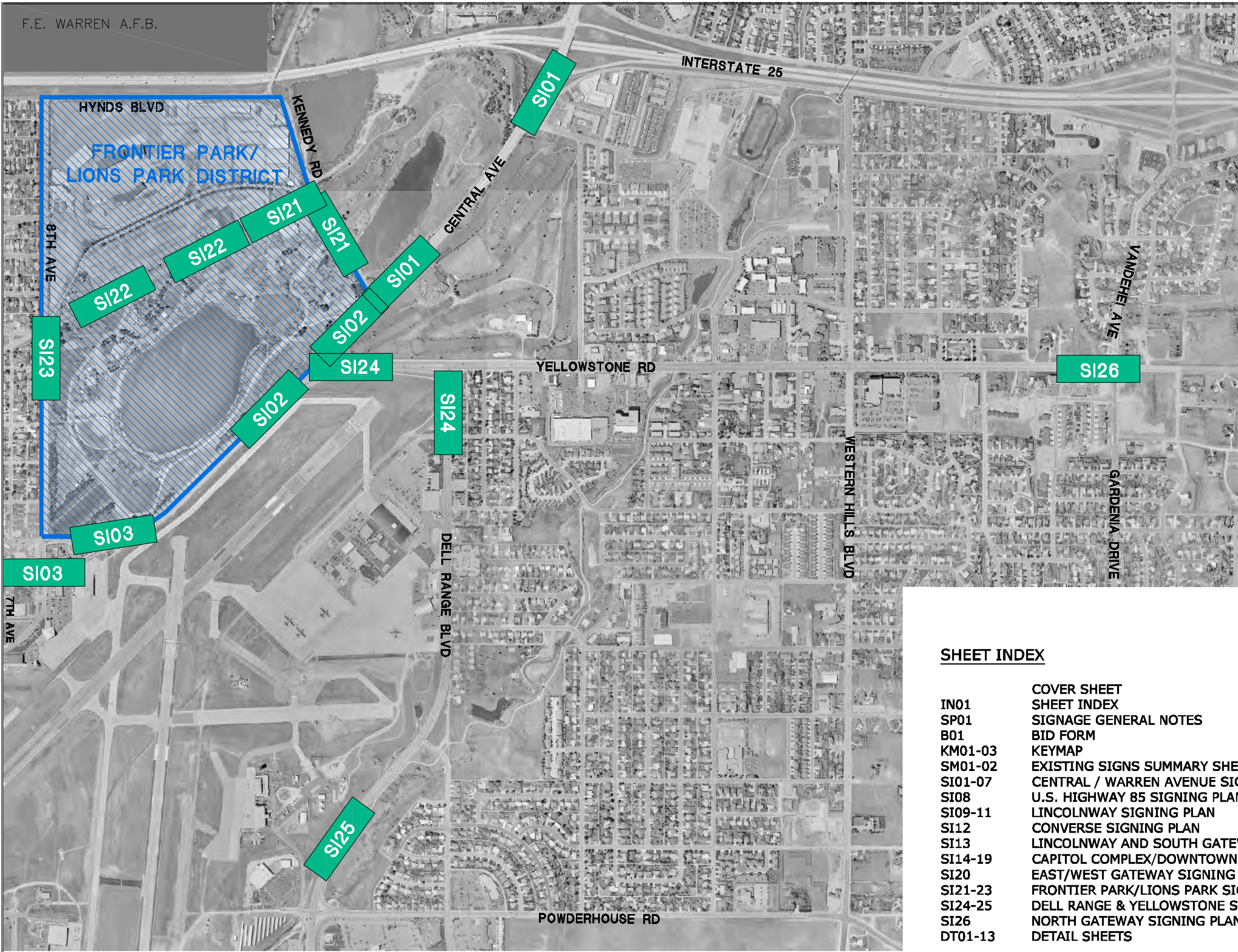
PREPARED FOR: CHEYENNE MPO

NOTE
BEYOND ENGINEERING

119 E 17TH STREET, SUITE 203
307.482.4607 TEL 307.482.2649 FAX
CHEYENNE, WY 82001
WWW.BEYONDE.COM

NO.	BY	DATE	REVISIONS:

SHEET NUMBER
B01
OF 48 SHEETS
JOB NUMBER
FCB0242

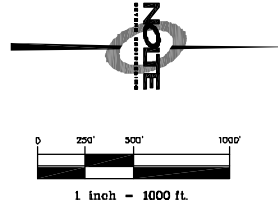


FINAL REVIEW
NOT FOR CONSTRUCTION

**CHEYENNE WAYFINDING PLAN
KEY MAP**

DATE SUBMITTED: 5/6/10

PREPARED FOR: CHEYENNE MPO



SHEET INDEX

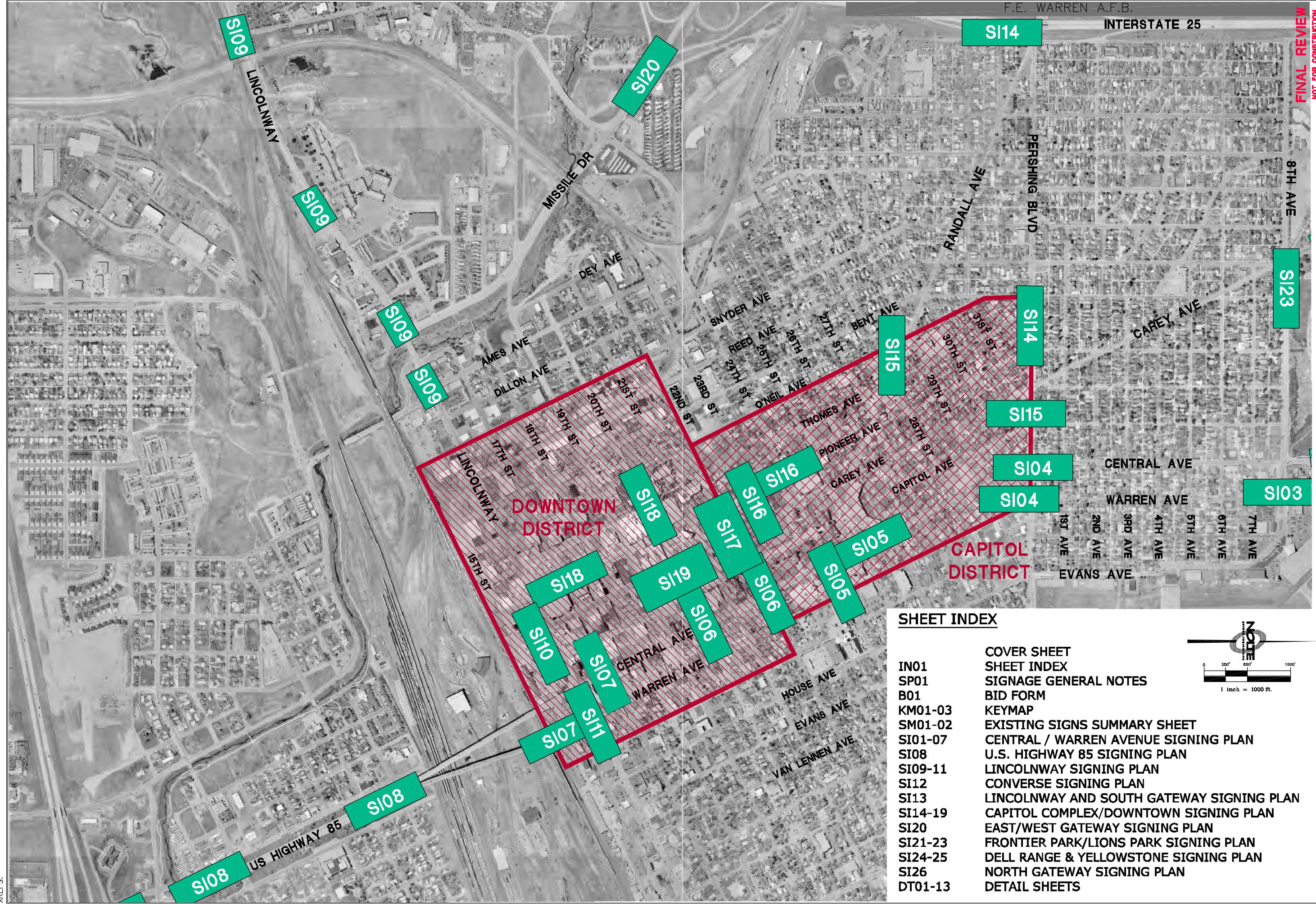
IN01	COVER SHEET
SP01	SHEET INDEX
B01	SIGNAGE GENERAL NOTES
B01	BID FORM
KM01-03	KEYMAP
SM01-02	EXISTING SIGNS SUMMARY SHEET
SI01-07	CENTRAL / WARREN AVENUE SIGNING PLAN
SI08	U.S. HIGHWAY 85 SIGNING PLAN
SI09-11	LINCOLNWAY SIGNING PLAN
SI12	CONVERSE SIGNING PLAN
SI13	LINCOLNWAY AND SOUTH GATEWAY SIGNING PLAN
SI14-19	CAPITOL COMPLEX/DOWNTOWN SIGNING PLAN
SI20	EAST/WEST GATEWAY SIGNING PLAN
SI21-23	FRONTIER PARK/LIONS PARK SIGNING PLAN
SI24-25	DELL RANGE & YELLOWSTONE SIGNING PLAN
SI26	NORTH GATEWAY SIGNING PLAN
DT01-13	DETAIL SHEETS

NOTE
BEYOND ENGINEERING
CHEYENNE, WY 82001
WWW.MOLTE.COM
100 E. 17TH STREET, SUITE 20
307.482.4697 TEL 307.482.2649 FAX

NO.	BY	DATE	REVISIONS:

SHEET NUMBER
KM01
OF 48 SHEETS
JOB NUMBER
FCB0242

FINAL REVIEW
NOT FOR CONSTRUCTION



**CHEYENNE WAYFINDING PLAN
KEY MAP**

DATE SUBMITTED: 5/6/10

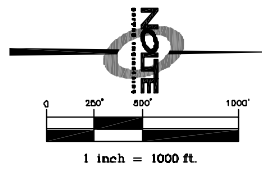
PREPARED FOR: CHEYENNE MPO

NOTE
BEYOND ENGINEERING

CHEYENNE, WY 82001
WWW.WOLFE.COM
310 E. 17TH STREET, SUITE 203
307.482.4697 TEL 307.482.2649 FAX

SHEET INDEX

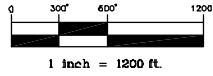
IN01	COVER SHEET
SP01	SHEET INDEX
B01	SIGNAGE GENERAL NOTES
KM01-03	BID FORM
SM01-02	KEYMAP
SI01-07	EXISTING SIGNS SUMMARY SHEET
SI08	CENTRAL / WARREN AVENUE SIGNING PLAN
SI09-11	U.S. HIGHWAY 85 SIGNING PLAN
SI12	LINCOLNWAY SIGNING PLAN
SI13	CONVERSE SIGNING PLAN
SI14-19	LINCOLNWAY AND SOUTH GATEWAY SIGNING PLAN
SI20	CAPITOL COMPLEX/DOWNTOWN SIGNING PLAN
SI21-23	EAST/WEST GATEWAY SIGNING PLAN
SI24-25	FRONTIER PARK/LIONS PARK SIGNING PLAN
SI26	DELL RANGE & YELLOWSTONE SIGNING PLAN
DT01-13	NORTH GATEWAY SIGNING PLAN
	DETAIL SHEETS



NO.	BY	DATE	REVISIONS:

SHEET NUMBER
KM02
OF 48 SHEETS
JOB NUMBER
FCB0242

NOTE
BEYOND ENGINEERING



FINAL REVIEW
NOT FOR CONSTRUCTION

CHEYENNE WAYFINDING PLAN
SIGNING MAP
KEY MAP

DATE SUBMITTED: 5/6/10

PREPARED FOR: CHEYENNE MPO

NOTE
BEYOND ENGINEERING
CHEYENNE, WY 82001
WWW.NOTE.COM
910 E. 17TH STREET, SUITE 20
307.482.4697 TEL 307.482.2649 FAX

SHEET INDEX

IN01	COVER SHEET
SP01	SHEET INDEX
B01	SIGNAGE GENERAL NOTES
KM01-03	BID FORM
SM01-02	KEYMAP
SI01-07	EXISTING SIGNS SUMMARY SHEET
SI08	CENTRAL / WARREN AVENUE SIGNING PLAN
SI09-11	U.S. HIGHWAY 85 SIGNING PLAN
SI12	LINCOLNWAY SIGNING PLAN
SI13	CONVERSE SIGNING PLAN
SI14-19	LINCOLNWAY AND SOUTH GATEWAY SIGNING PLAN
SI20	CAPITOL COMPLEX/DOWNTOWN SIGNING PLAN
SI21-23	EAST/WEST GATEWAY SIGNING PLAN
SI24-25	FRONTIER PARK/LIONS PARK SIGNING PLAN
SI26	DELL RANGE & YELLOWSTONE SIGNING PLAN
DT01-13	NORTH GATEWAY SIGNING PLAN
	DETAIL SHEETS

NO.	BY	DATE	REVISIONS:

SHEET NUMBER
KM03
OF 48 SHEETS
JOB NUMBER
FCB0242

WELKER
XREFS:

EXISTING SIGN SUMMARY

NUMBER	DESCRIPTION & SIZE	LOCATION	SIGN PANEL SQ. FT.	SIGN POST	REMOVE	REMOVE AND REPLACE	REMARKS
CENTRAL Ave./US HIGHWAY 85 (I-25 to I-80)							
1	LITTER CONTROL NEXT 1 MILE 24"x30"	Interstate 25 to Walker Road EBL	6.00	Luminaire Pole			SIGN TO REMAIN
2	VISITOR INFO 2.8 MILES 24"x30"		5.00		X		REMOVE SIGN AND HARDWARE
3	CHEYENNE POPULATION/ELEVATION 36"x60"		15.00	Round Tubular Steel (Double)	X		SIGN TO REMAIN
4	LIONS PARK/LAKE ABSARRACA 24"x42"		7.00	Luminaire Pole	X		REMOVE SIGN
5	HOSPITAL 24"x30"		5.00	Steel (Round)			SIGN TO REMAIN
6	MUNICIPAL GOLF COURSE 24"x36"	Walker Road to Yellowstone Road EBL	6.00	Telspar			SIGN TO REMAIN
7	LARAMIE COUNTY FAIRGROUNDS/OLD WEST MUSEUM/BOTANICAL GARDEN/ FRONTIER PARK/ LIONS PARK 24"x36"x60"		8.00	Telspar	X		REMOVE SIGNS AND POST
8	VISITOR INFO 2.2 MILES 24"x30"		5.00	Telspar	X		REMOVE SIGN AND POST
9	FRONTIER PARK/LIONS PARK 30"x36"		Yellowstone Road to Walker Road WBL	7.50	Telspar	X	
10	MUNICIPAL GOLF COURSE 24"x36"	6.00		Telspar			SIGN TO REMAIN
11	OLD WEST MUSEUM/FRONTIER PARK/LIONS PARK 24"x30"x48"	Yellowstone Road to 8th Ave. SBL	6.50	Telspar	X		REMOVE SIGNS AND POST
12	BOTANIC GARDEN 6"x30"		1.25				
13	AIRPORT 24"x30"		5.00	Telspar	X		REMOVE SIGN AND POST
14	F.E. WARREN AIR FORCE BASE 24"x30"	1st Ave. to Pershing Blvd. SBL	5.00	Timber (Round)	X		REMOVE SIGN AND POST
15	HOSPITAL 30"x36"		7.50			X	
16A	ROUTE DESIGNATION 36"x54"	Walker Road to Yellowstone Road EBL	14.00	Telspar			SIGN TO REMAIN
16B	YELLOWSTONE RD. / CENTRAL AVE 66"x30"		14.00	Telspar (Double)			SIGN TO REMAIN
17	POST OFFICE 24"x24"	24th Street to 22nd Street SBL	4.00	Steel (Square)	X	X	REMOVE SIGNS AND POST
18	HOSPITAL 24"x30"		5.00				
19	VISITOR INFO 24"x30"		5.00	Luminaire Pole	X		REMOVE SIGN AND HARDWARE
20	VISITOR INFO 24"x30"	17th Street to 16th Street SBL	5.00	Telspar	X		REMOVE SIGN AND POST
FRONTIER PARK/LIONS PARK							
21	COMMUNITY HOUSE 18"x24"	Carey Ave. - from 8th Ave. to Kennedy Road NBL	3.00	WOOD UTILITY POLE	X		REMOVE SIGNS AND HARDWARE
22	CHEYENNE BOTANIC GARDENS 18"x30"		3.75				
23	COMMUNITY HOUSE 18"x24"		3.00	Telspar	X		REMOVE SIGN AND POST
24	CHEYENNE BOTANIC GARDENS 18"x30"	Carey Ave. - from 8th Ave. to Kennedy Road SBL	3.75	WOOD UTILITY POLE	X		REMOVE SIGN AND HARDWARE
25	LARAMIE COUNTY FAIRGROUNDS/OLD WEST MUSEUM/BOTANICAL GARDEN/ FRONTIER PARK/LIONS PARK	Kennedy Road - from Carey Ave. to Central Ave. EBL	8.00	Telspar			REMOVE SIGN AND POST
WARREN Ave./US HIGHWAY 85 (8th Ave. to I-80)							
26	CHEYENNE POPULATION/ELEVATION 36"x60"	College Drive to Terry Ranch Road NB	8.00	Round Tubular Steel (Double)	X		SIGN TO REMAIN
27	VISITOR INFO 1.3 MILES 24"x30"	Interstate 80 to 16th Street NBL	5.00	Telspar	X		REMOVE SIGN AND POST
28	HOSPITAL 24"x30"		5.00	Timber Post (Round)			SIGN TO REMAIN. THE LOCATION IS NOT DEPICTED IN THE PLAN SHEETS
29	MUSEUMS 18"x24"		3.00	Luminaire Pole			REMOVE SIGN AND HARDWARE. PLEASE NOTE THAT THE SIGN IS LOCATED ON THE UP RR BRIDGE AND THE LOCATION IS NOT DEPICTED IN THE PLAN SHEETS.
30	CHEYENNE MOTEL 18"x30"		3.75	Luminaire Pole			SIGN TO REMAIN
31	FIRE BIRD MOTEL 18"x30"		3.75	Luminaire Pole			SIGN TO REMAIN

NUMBER	DESCRIPTION & SIZE	LOCATION	SIGN PANEL SQ. FT.	SIGN POST	REMOVE	REMOVE AND REPLACE	REMARKS
WARREN Ave./US HIGHWAY 85 (8th Ave. to I-80)							
32	AIRPORT 24"x24"	16th Street to 17th Street NBL	4.00	Luminaire Pole	X		REMOVE SIGNS AND HARDWARE
33	ARROW 12"x12"		1.00				
34	HOSPITAL 24"x30"		5.00				
35	POST OFFICE 24"x24"	21st Street to 22nd Street NBL	4.00	Steel (Square)	X		REMOVE SIGN AND POST
36	STATE MUSEUM 48"x60"	22nd Street to 23rd Street NBL	20.00	Telspar (Double)			SIGN TO REMAIN
37	HOSPITAL 24"x30"		5.00	Steel (Square)			SIGN TO REMAIN. THE LOCATION IS NOT DEPICTED IN THE PLAN SHEETS
38	F.E. WARREN AIR FORCE BASE 30"x36"	29th Street to Pershing Blvd. NBL	7.50	Steel (Round)			SIGN TO REMAIN
39	AIRPORT 24"x24"	7th Ave. to 8th Ave. NBL	4.00	Telspar	X		REMOVE SIGNS AND POST
40	ARROW 6"x24"		1.00				
41	POST OFFICE 24"x30"		5.00	Round Tubular Steel (Double)			REMOVE SIGN AND POST
42	OLD WEST MUSEUM/FRONTIER PARK/LIONS PARK 24"x30"x48"		6.50	Telspar	X		REMOVE SIGNS AND POST
43	BOTANIC GARDEN 6"x30"		1.25				
44	COMMUNITY HOUSE 18"x24"	3.00					
CAPITOL COMPLEX							
45	MUSEUMS 18"x24"	Pioneer Ave. - from 25th Ave. to 24th Ave. SBL	3.00	Telspar			SIGN TO REMAIN
46	OLD WEST MUSEUM/BOTANIC GARDENS/WY STATE MUSEUM 24"x30"	24th Ave. - from Pioneer Ave. to Carey Ave. EBL	5.00	Telspar			SIGN TO REMAIN
47	WY STATE MUSEUMS 18"x24"	24th Ave. - from Capitol Ave. to Central Ave. EBL	3.00	Telspar	X		REMOVE SIGN AND POST
48	STATE MUSEUM 24"x30"	24th Ave. - from Warren Ave. to Central Ave. WBL	5.00	Steel (Square)	X		REMOVE SIGN AND POST
49	HOSPITAL 24"x24"	22nd St. - from Central Ave. to Warren Ave. EBL	4.00	Telspar			SIGN TO REMAIN
50	ARROW 6"x24"		1.00				
51	HOLIDAY PARK/YMCA 18"x30"	19th Ave. - from Duff to Alexander EBL	3.75	Telspar			SIGN TO REMAIN. THE LOCATION IS NOT DEPICTED IN THE PLAN SHEETS
LINCOLNWAY							
52	CHEYENNE POPULATION/ELEVATION 36"x66"	Interstate 25 to Missile Drive EBL	16.50	Telspar (Double)	X		REMOVE SIGN, POSTS, AND FOUNDATIONS
52A	TREE CITY USA		4.00			X	
53	VISITOR INFO 0.7 MILES 24"x30"	Ames Ave. to Snyder Ave. EBL	5.00	Telspar	X		REMOVE SIGN AND POST
55	NELSON MUSEUM OF THE WEST/MUSEUMS 24"x30"	Pioneer Ave. to Carey Ave. EBL	5.00	Luminaire Pole	X		REMOVE SIGN AND HARDWARE
56	F.E. WARREN AIR FORCE BASE 30"x36"		7.50	Luminaire Pole	X		REMOVE SIGNS AND HARDWARE
56A	PARKING 45° LT. ARROW 24" X 18"		3.00				
57	VISITOR INFO 18"x24"	Carey Ave. to Capitol Ave. EBL	3.00	Luminaire Pole	X		REMOVE SIGNS AND HARDWARE
57A	PARKING 45° RT. ARROW 24" X 18"		3.00				
58	NELSON MUSEUM OF THE WEST/MUSEUMS 24"x30"	Capitol Ave. to Carey Ave. WBL	5.00	Luminaire Pole	X		REMOVE SIGN AND HARDWARE
59	F.E. WARREN AIR FORCE BASE 30"x36"		7.50	Luminaire Pole	X		REMOVE SIGN AND HARDWARE
60	VISITOR INFO 18"x24"	Capitol Ave. to Central Ave. WBL	3.00	Luminaire Pole	X		REMOVE SIGN AND HARDWARE
61	H HOSPITAL 24"x30"	Central Ave. to Warren Ave. EBL	5.00	Round Tubular Steel			REMOVE SIGN, POST, AND FOUNDATION
62	H HOSPITAL 24"x30"	House Ave. to Evans Ave. EBL	5.00	Round Tubular Steel			SIGN TO REMAIN. THE LOCATION IS NOT DEPICTED IN THE PLAN SHEETS

FINAL REVIEW
NOT FOR CONSTRUCTION

CHEYENNE WAYFINDING PLAN EXISTING SIGNS SUMMARY SHEET

DATE SUBMITTED: 5/6/10

PREPARED FOR: CHEYENNE MPO

NOTE

BEYOND ENGINEERING
CHEYENNE, WY 82001
WWW.BEYONDE.COM

100 E 17TH STREET, SUITE 200
307.482.4607 TEL 307.482.2649 FAX

NO.	BY	DATE	REVISIONS

SHEET NUMBER
SM01
OF 48 SHEETS
JOB NUMBER
FCB0242

WELKER XREFS

EXISTING SIGN SUMMARY

NUMBER	DESCRIPTION & SIZE	LOCATION	SIGN PANEL SQ. FT.	SIGN POST	REMOVE	REMOVE AND REPLACE	REMARKS
LINCOLNWAY							
63	H HOSPITAL 24"x30"	Van Lennen Ave. to Evans Ave. WBL	5.00	Round Tubular Steel			SIGN TO REMAIN. THE LOCATION IS NOT DEPICTED IN THE PLAN SHEETS
64	H (Hospital) 24"x30"	House Ave. to Warren Ave. WBL	5.00	Round Tubular Steel			SIGN TO REMAIN
65	HOLIDAY PARK 18"x24"	Russel Ave. to Morrie Ave. EBL	3.00	Round Tubular Steel	X		REMOVE SIGN, POST, AND FOUNDATION
66	VISITOR INFO 1.1 MILES 24"x30"	Morrie Ave. to Hugur Ave. WBL	5.00	Telspar			REMOVE SIGN AND POST. PLEASE NOTE THAT THE SIGN IS NOT DEPICTED IN THE PLAN SHEETS.
67	V A CENTER 18"x30"	Carbon Ave. to Converse Ave. EBL	3.75	Steel (Square)	X		REMOVE SIGN, POST, AND FOUNDATION. THE LOCATION IS NOT DEPICTED IN THE PLAN SHEETS
68	V A CENTER 18"x30"	Crook Ave. to Converse Ave. WBL	3.75	Steel (Square)	X		REMOVE SIGN, POST, AND FOUNDATION. THE LOCATION IS NOT DEPICTED IN THE PLAN SHEETS
69	BRETHREN CHURCH 12"x24"	Fremont Ave. to Springs Ave. Hot EBL	2.00	Telspar			SIGN TO REMAIN
70	VISITOR INFO 3.2 MILES 18"x24"	College Drive to McCann Ave. WBL	3.00	Timber Post	X		REMOVE SIGN AND POST. PLEASE NOTE THAT THE SIGN IS NOT DEPICTED IN THE PLAN SHEETS.
8TH Ave.							
71	FRONTIER PARK/LIONS PARK 24"x30"	Warren Ave. to Central Ave. WBL	5.00	Telspar	X		REMOVE SIGN AND POST
72	COMMUNITY HOUSE 18"x24"	Warren Ave. to Central Ave. WBL	3.00	Telspar	X		REMOVE SIGN AND POST
73	LARAMIE COUNTY FAIRGROUNDS/OLD WEST MUSEUM/BOTANICAL GARDEN/ FRONTIER PARK/ LIONS PARK 24"x36"x60"	Central Ave. to Carey Ave. WBL	8.00	Telspar	X		REMOVE SIGNS AND POST
74	COMMUNITY HOUSE 18"x24"	Central Ave. to Carey Ave. WBL	3.00	Telspar			
PERSHING BOULEVARD							
75	PERSHING BLVD/V A CENTER 30"x96"	Interstate 25 to McComb Ave. EBL	20.00	Steel Breakaway (Double)			SIGN TO REMAIN
75b	PERSHING BLVD/RANDALL AVE 36"x96"	Interstate 25 to McComb Ave. EBL	24.00	Steel Breakaway (Double)			SIGN TO REMAIN
75c	MUSEUMS 18"x24"	Interstate 25 to McComb Ave. EBL	3.00	Telspar	X		REMOVE SIGN AND POST
76	MUSEUMS 18"x24"	Bent Ave. to Pioneer Ave. EBL	3.00	Telspar	X		REMOVE SIGN AND POST
77	OLD WEST MUSEUM/FRONTIER PARK/LIONS PARK 24"x30"x48"	Pioneer Ave. to Carey Ave. EBL	6.50	Luminaire Pole	X		REMOVE SIGNS AND HARDWARE
78	BOTANIC GARDEN 6"x30"	Pioneer Ave. to Carey Ave. EBL	1.25	Luminaire Pole			
79	COMMUNITY HOUSE 18"x24"	Capitol Ave. to Carey Ave. WBL	3.00	Luminaire Pole			
80	OLD WEST MUSEUM/FRONTIER PARK/LIONS PARK 24"x30"x48"	Capitol Ave. to Carey Ave. WBL	6.50	Luminaire Pole	X		REMOVE SIGNS AND HARDWARE
81	BOTANIC GARDEN 6"x30"	Capitol Ave. to Carey Ave. WBL	1.25	Luminaire Pole			
82	F. E. WARREN AIR FORCE BASE 18"x24"	Capitol Ave. to Carey Ave. WBL	3.00	Luminaire Pole			
83	V A CENTER 18"x30"	Converse Ave. to Ridge Road EBL	3.75	Telspar	X		REMOVE SIGN AND POST. THE LOCATION IS NOT DEPICTED IN THE PLAN SHEETS
84	POWERS FIELD/BRIMMER PARK GOLF COURSE 24"x48"	Ridge Road to Converse Ave. WBL	8.00	Telspar			SIGN TO REMAIN. THE LOCATION IS NOT DEPICTED IN THE PLAN SHEETS
85	POWERS FIELD/BRIMMER PARK GOLF COURSE 24"x48"	Ridge Road to Converse Ave. WBL	8.00	Telspar			SIGN TO REMAIN. THE LOCATION IS NOT DEPICTED IN THE PLAN SHEETS
86	V A CENTER 18"x30"	Ridge Road to Converse Ave. WBL	3.75	Telspar			SIGN TO REMAIN. THE LOCATION IS NOT DEPICTED IN THE PLAN SHEETS
87	TO 20TH STREET 24"x36" DOWNTOWN	Intersection of 19th Street and 20th Street WBL	6.00	Wood Utility Pole			SIGN TO REMAIN. THE LOCATION IS NOT DEPICTED IN THE PLAN SHEETS
88	TO 24"x36" DOWNTOWN	Intersection of 20th Street and 21st Street WBL	6.00	Telspar			SIGN TO REMAIN. THE LOCATION IS NOT DEPICTED IN THE PLAN SHEETS
89	DELL RANGE BLVD. 18"x36"	U.S. 30	4.50	Timber Post (Round)			SIGN TO REMAIN

NUMBER	DESCRIPTION & SIZE	LOCATION	SIGN PANEL SQ. FT.	SIGN POST	REMOVE	REMOVE AND REPLACE	REMARKS
COLLEGE DRIVE							
90	VISITOR INFO 3.2 MILES 18"x24"	I-80 to E. Lincolnway	3.00	Timber Post	X		REMOVE SIGN AND POST
91	ROUTE DESIGNATION EAST LINCOLNWAY 80/30 BUSINESS DISTRICT 500 FT. 36"x54"	I-80 to E. Lincolnway	13.50	Timber Post (Double)			SIGN TO REMAIN
I-25 (NBL)							
92	WARREN AFB LT. ARROW PERSHING BLVD. 45" ARROW RANDALL AVENUE RT. ARROW 8' X 4'	NBL Offramp Pershing/ Randall	32.00	Steel Breakaway (Double)			SIGN TO REMAIN
93	PERSHING BLVD. 45" ARROW RT. RANDALL AVENUE LT. ARROW 8' X 3'	NBL Offramp Pershing/ Randall	24.00	Steel Breakaway (Double)			SIGN TO REMAIN
94	RIGHT LANE TURN RIGHT MUST 30' X 30"	NBL Offramp Pershing/ Randall	6.25	Timber Post			SIGN TO REMAIN
95	VA MEDICAL VIA PERSHING BLVD. 24" FACILITY 48" X	NBL Offramp Pershing/ Randall	8.00	Timber Post			SIGN TO REMAIN. THE LOCATION IS NOT DEPICTED IN THE PLAN SHEETS
NORTH ENTRYWAY							
96	CHEYENNE POPULATION/ELEVATION 36"x66"	Yellowstone Road - New Bedford Dr. to Vandehel Ave. SBL	16.50	Telspar (Double)	X		REMOVE SIGN, POSTS, AND FOUNDATIONS

FINAL REVIEW
NOT FOR CONSTRUCTION

CHEYENNE WAYFINDING PLAN EXISTING SIGNS SUMMARY SHEET

PREPARED FOR: CHEYENNE MPO DATE SUBMITTED: 5/6/10

NOTE

BEYOND ENGINEERING

109 E 17TH STREET, SUITE 203
307.482.4607 TEL 307.482.2649 FAX
CHEYENNE, WY 82001
WWW.BEYONDE.COM


NO.	BY	DATE	REVISIONS

SHEET NUMBER
SM02
OF 48 SHEETS
JOB NUMBER
FCB0242



CHEYENNE WAYFINDING PLAN
CENTRAL AVENUE
SIGNING PLAN

PREPARED FOR: CHEYENNE MPO DATE SUBMITTED: 5/6/10



NOTE
 BEYOND ENGINEERING
 CHEYENNE, WY 82001
 WWW.WOLFE.COM

NO.	BY	DATE	REVISIONS

SHEET NUMBER
SI01
 OF 48 SHEETS

JOB NUMBER
FCB0242


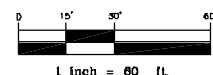
WELKER XREFS:



FINAL REVIEW
NOT FOR CONSTRUCTION

CHEYENNE WAYFINDING PLAN
CENTRAL AVENUE
SIGNING PLAN

DATE SUBMITTED: 5/6/10
PREPARED FOR: CHEYENNE MPO



NOTE

BEYOND ENGINEERING
119 E. 17TH STREET, SUITE 28
307.482.4607 TEL. 307.482.2649 FAX
CHEYENNE, WY 82001
WWW.WOLTECOM

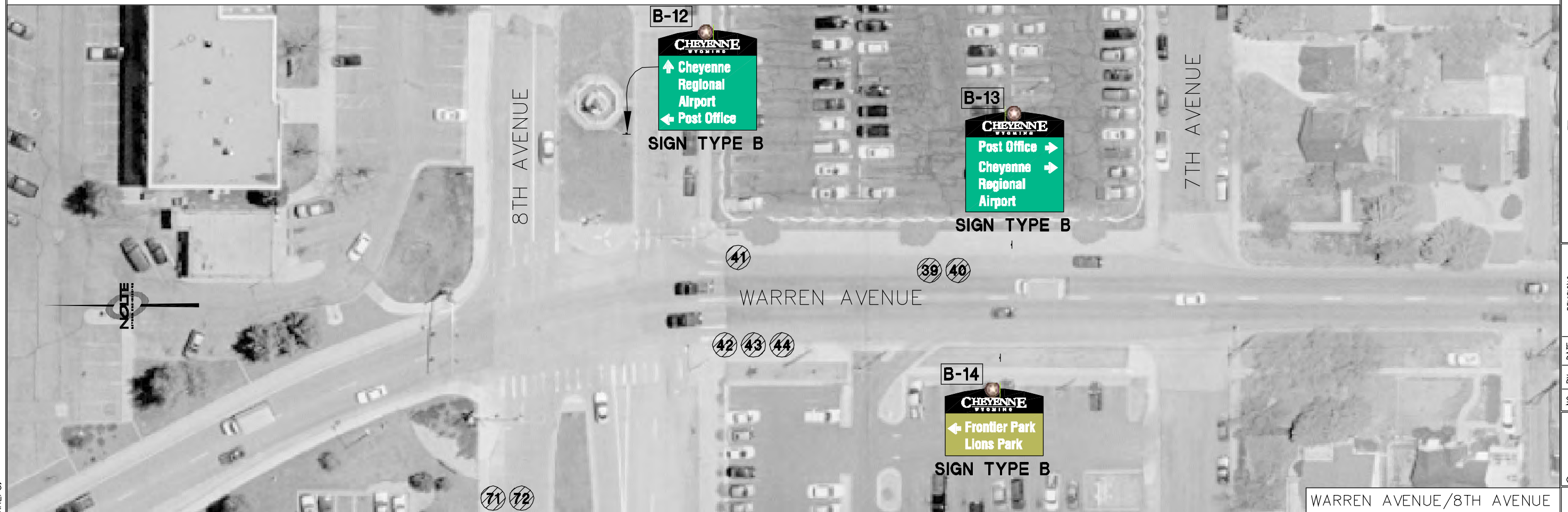
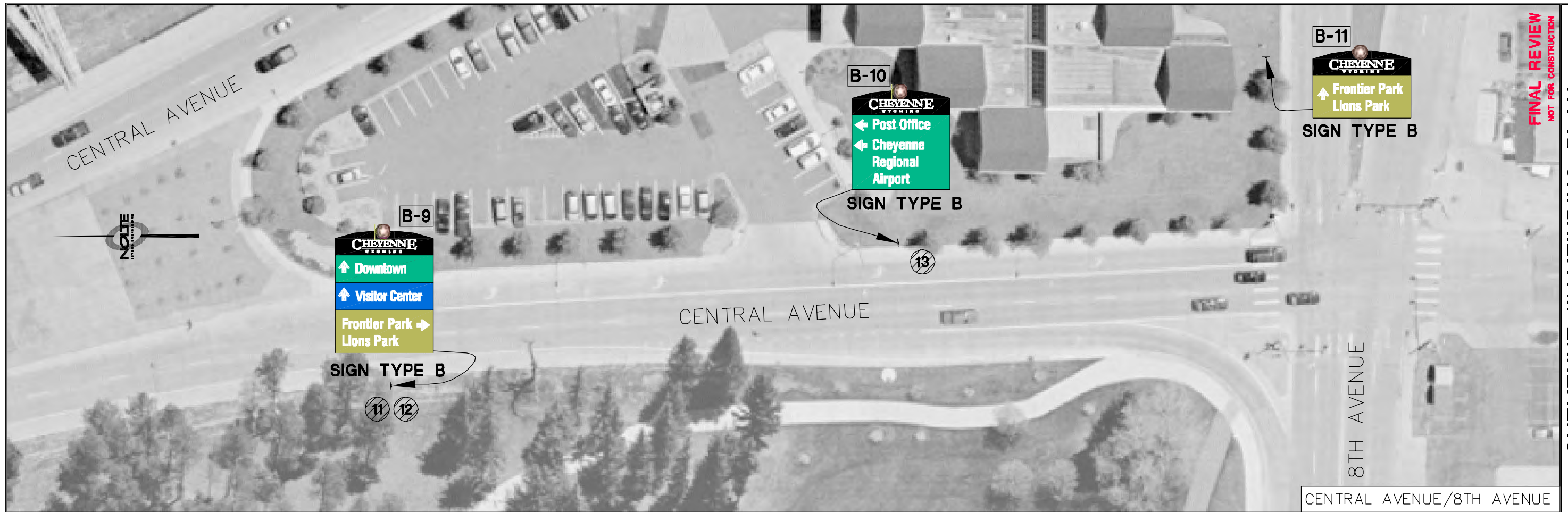
NO.	BY	DATE	REVISIONS

SHEET NUMBER
SI02

OF **48** SHEETS

JOB NUMBER
FCB0242

WELKER XREFS:



CHEYENNE WAYFINDING PLAN
CENTRAL AVE/WARREN AVE/8TH AVENUE
SIGNING PLAN

PREPARED FOR: CHEYENNE MPO

DATE SUBMITTED: 5/6/10


NOTE
 BEYOND ENGINEERING
 CHEYENNE, WY 82001
 WWW.WOLTECOM
 100 E. 17TH STREET, SUITE 20
 307.482.4607 TEL 307.482.2649 FAX

NO.	BY	DATE	REVISIONS

SHEET NUMBER
S103


OF 48 SHEETS

JOB NUMBER
FCB0242



FINAL REVIEW
NOT FOR CONSTRUCTION

CHEYENNE WAYFINDING PLAN
CENTRAL AVE/WARREN AVE/PERSHING AVENUE
SIGNING PLAN
 PREPARED FOR: CHEYENNE MPO DATE SUBMITTED: 5/6/10



NOTE
 BEYOND ENGINEERING
 119 E 17TH STREET, SUITE 28
 307.482.4697 TEL 307.482.2649 FAX
 CHEYENNE, WY 82001
 WWW.WOLTE.COM

NO.	BY	DATE	REVISIONS

SHEET NUMBER
S104
 OF 48 SHEETS
 JOB NUMBER
FCB0242

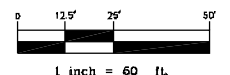
WELKER
XREFS:




NOTE
NOT FOR CONSTRUCTION

CHEYENNE WAYFINDING PLAN
CENTRAL AVE/WARREN AVE/24TH AND 35TH STREET
SIGNING PLAN

PREPARED FOR: CHEYENNE MPO DATE SUBMITTED: 5/6/10



CENTRAL AVENUE/25TH AVENUE



NOTE
NOT FOR CONSTRUCTION

BEYOND ENGINEERING
CHEYENNE, WY 82001
WWW.BEYONDENGINEERING.COM

100 E. 17TH STREET, SUITE 203
307.482.4607 TEL. 307.482.2649 FAX

NO.	BY	DATE	REVISIONS

SHEET NUMBER
S105

OF 48 SHEETS

JOB NUMBER
FCB0242

WELKER
XREFS:

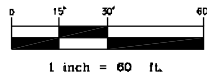


D-1
CAPITOL COMPLEX
 ↑ County Library
 ← Post Office
 Capitol
 State Offices →
SIGN TYPE D

C-2
CAPITOL COMPLEX
 ← Hospital (H)
 ↑ Visitor Center
 County Library →
 Post Office →
SIGN TYPE C

C-3
DOWNTOWN
 ← State Offices
 ← County Library
 ← Post Office
SIGN TYPE C

22ND STREET/
 CENTRAL AVE./
 WARREN AVE.



FINAL REVIEW
 NOT FOR CONSTRUCTION

CHEYENNE WAYFINDING PLAN
CENTRAL AVE/WARREN AVE/20TH AND 22ND STREET
SIGNING PLAN

PREPARED FOR: CHEYENNE MPO DATE SUBMITTED: 5/6/10



C-4
DOWNTOWN
 Civic Center (P) →
 Municipal
 Complex →
 Historic
 Courthouse →
SIGN TYPE C

C-5
DOWNTOWN
 ↑ Capitol
 ← Municipal
 Complex
 ← Historic
 Courthouse
 ← Civic Center (P)
SIGN TYPE C

20TH STREET/
 WARREN AVE./
 CENTRAL AVE.

NOTE
 BEYOND ENGINEERING
 CHEYENNE, WY 82001
 WWW.NOTE.COM
 100 E. 17TH STREET, SUITE 203
 307.482.4607 TEL. 307.482.2649 FAX

NO.	BY	DATE	REVISIONS

SHEET NUMBER
S106
 OF 48 SHEETS
 JOB NUMBER
FCB0242

WELKER
 XREFS:



17TH STREET/CENTRAL AVE./WARREN AVE.



**SIGN TYPE B
TO BE MOUNTED
ON LUMINAIRE**

**FINAL REVIEW
NOT FOR CONSTRUCTION**

**CHEYENNE WAYFINDING PLAN
CENTRAL AVE/WARREN AVE/17TH STREET
SIGNING PLAN**

DATE SUBMITTED: 5/6/10

PREPARED FOR: CHEYENNE MPO

NOTE
BEYOND ENGINEERING
119 E 17TH STREET, SUITE 28
307.482.4697 TEL 307.482.2649 FAX
CHEYENNE, WY 82001
WWW.NOTE.COM

NO.	BY	DATE	REVISIONS

SHEET NUMBER
SI07
OF 48 SHEETS
JOB NUMBER
FCB0242

WELKER
XREFS:

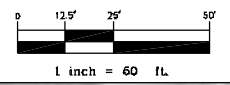
B-23

SIGN TYPE B

5TH STREET

US HIGHWAY 85

HIGHWAY 85



FINAL REVIEW
NOT FOR CONSTRUCTION

CHEYENNE WAYFINDING PLAN
US HIGHWAY 85
SIGNING PLAN

DATE SUBMITTED: 5/6/10

PREPARED FOR: CHEYENNE MPO

A-2

SIGN TYPE A

27

US HIGHWAY 85

HIGHWAY 85

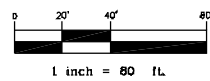
NOTE
BEYOND ENGINEERING
CHEYENNE, WY 82001
WWW.WOLTECOM

119 E. 17TH STREET, SUITE 20
307.482.4697 TEL 307.482.2649 FAX

NO.	BY	DATE	REVISIONS

SHEET NUMBER
S108
OF 48 SHEETS
JOB NUMBER
FCB0242

WELKER
XREFS:



FINAL REVIEW
NOT FOR CONSTRUCTION



CHEYENNE WAYFINDING PLAN
LINCOLNWAY/MISSILE DRIVE
SIGNING PLAN

PREPARED FOR: CHEYENNE MPO

DATE SUBMITTED: 5/6/10

NOLTE
BEYOND ENGINEERING

CHEYENNE, WY 82001
WWW.NOLTE.COM

100 E. 17TH STREET, SUITE 200
307.482.4607 TEL. 307.482.2649 FAX

NO.	BY	DATE	REVISIONS

SHEET NUMBER
S109

OF 48 SHEETS

JOB NUMBER
FCB0242

WELKER
XREFS:



FINAL REVIEW
NOT FOR CONSTRUCTION

**CHEYENNE WAYFINDING PLAN
LINCOLNWAY/CAREY TO CENTRAL AVENUE
SIGNING PLAN**

DATE SUBMITTED: 5/6/10

PREPARED FOR: CHEYENNE MPO

NOTE

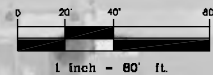
BEYOND ENGINEERING
CHEYENNE, WY 82001
WWW.WOLTE.COM

100 E. 17TH STREET, SUITE 20
307.482.4697 TEL. 307.482.2649 FAX

NO.	BY	DATE	REVISIONS

SHEET NUMBER
SI10
OF 48 SHEETS
JOB NUMBER
FCB0242

WELKER XREFS:



WEST LINCOLNWAY/16TH ST.



EVANS AND ASSOCIATES
 REVIEW
 NOT FOR CONSTRUCTION

CHEYENNE WAYFINDING PLAN
LINCOLNWAY/WARREN TO MORRIE AVENUE
SIGNING PLAN

PREPARED FOR: CHEYENNE MPO DATE SUBMITTED: 5/6/10



NOTE
 BEYOND ENGINEERING
 119 E 17TH STREET, SUITE 203
 CHEYENNE, WY 82001
 307.482.4607 TEL 307.482.2649 FAX
 WWW.WOLTE.COM

NO.	BY	DATE	REVISIONS

SHEET NUMBER
SI11
 OF 48 SHEETS
 JOB NUMBER
FCB0242

WELKER
 XREFS:



FINAL REVIEW
NOT FOR CONSTRUCTION

CHEYENNE WAYFINDING PLAN
CONVERSE/PERSHING TO LINCOLNWAY
SIGNING PLAN

DATE SUBMITTED: 5/6/10


PREPARED FOR: CHEYENNE MPO

NOLTE
BEYOND ENGINEERING
110 E 17TH STREET, SUITE 20
307.482.4607 TEL 307.482.2649 FAX
CHEYENNE, WY 82001
WWW.NOLTE.COM

NO.	BY	DATE	REVISIONS

SHEET NUMBER
SI12
OF 48 SHEETS
JOB NUMBER
FCB0242

WELKER
XREFS:


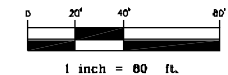


FINAL REVIEW
NOT FOR CONSTRUCTION


**CHEYENNE WAYFINDING PLAN
LINCOLNWAY AND SOUTH GATEWAY
SIGNING PLAN**

DATE SUBMITTED: 5/6/10

PREPARED FOR: CHEYENNE MPO



NOTE
BEYOND ENGINEERING



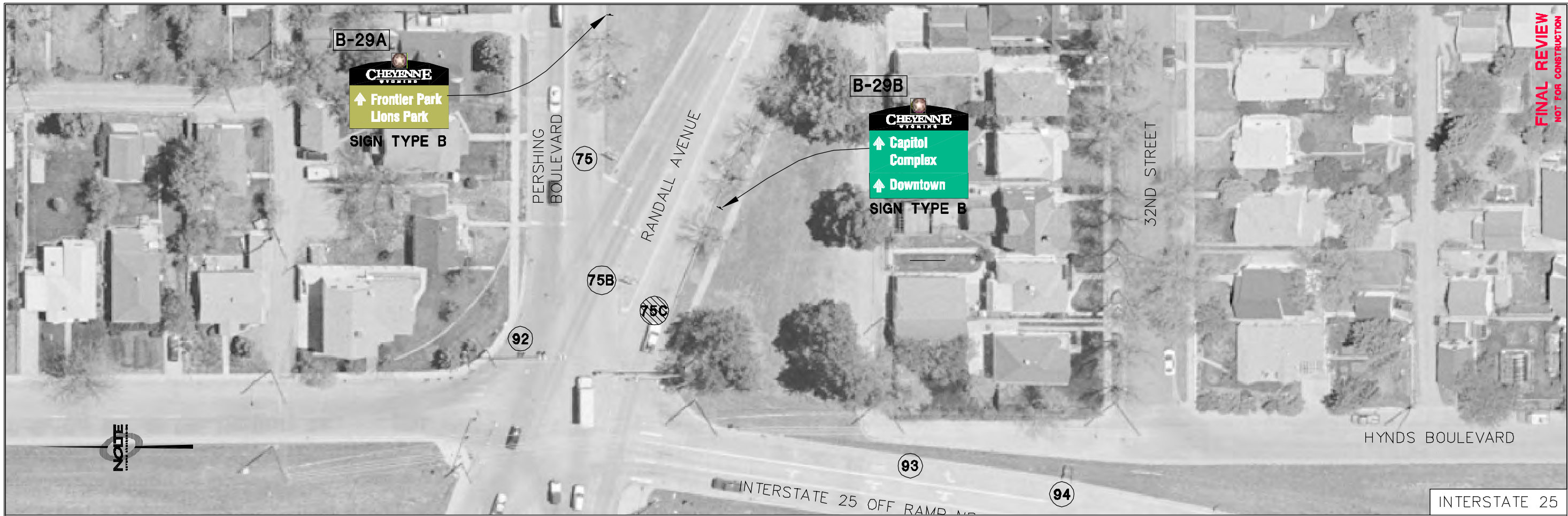
NOTE
BEYOND ENGINEERING

NOTE
BEYOND ENGINEERING
CHEYENNE, WY 82001
110 E 17TH STREET, SUITE 203
307.482.4697 TEL 307.482.2649 FAX
WWW.NOTE.COM

NO.	BY	DATE	REVISIONS

SHEET NUMBER
SI13
OF 48 SHEETS
JOB NUMBER
FCB0242

WELKER
XREFS:

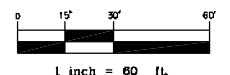


B-29A
CHEYENNE WYOMING
 ↑ Frontier Park
 Lions Park
SIGN TYPE B

B-29B
CHEYENNE WYOMING
 ↑ Capitol
 Complex
 ↑ Downtown
SIGN TYPE B

FINAL REVIEW
 NOT FOR CONSTRUCTION

CHEYENNE WAYFINDING PLAN
CAPITOL COMPLEX / DOWNTOWN SIGNING PLAN
I-25/PERSHING BLVD SIGNING PLAN
 PREPARED FOR: CHEYENNE MPO DATE SUBMITTED: 5/6/10



C-19
CHEYENNE WYOMING
 Capitol →
 Complex →
 Downtown →
SIGN TYPE C

C-20
CHEYENNE WYOMING
 ↑ Museums
 ← Frontier Park
 Lions Park
SIGN TYPE C

NOTE
 BEYOND ENGINEERING
 CHEYENNE, WY 82001
 WWW.NOTE.COM
 110 E 17TH STREET, SUITE 20
 307.482.4607 TEL 307.482.2649 FAX

NO.	BY	DATE	REVISIONS

SHEET NUMBER
SI14
 OF 48 SHEETS
 JOB NUMBER
FCB0242

WELKER
 XREFS:



C-21
CHEYENNE
 Frontier Park →
 Lions Park
 SIGN TYPE C

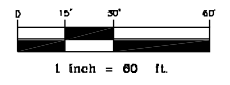
C-22
CHEYENNE
 ↑ Frontier Park
 Lions Park
 SIGN TYPE C

PERSHING BLVD

CAREY AVENUE

30TH STREET

CAREY AVENUE/PERSHING BOULEVARD



C-23
CHEYENNE
 ↑ Capitol Complex
 ↑ Downtown
 ↑ County Library
 SIGN TYPE C

THOMES AVENUE

RANDALL AVENUE

27TH AVENUE

RANDALL AVENUE/THOMES AVENUE

FINAL REVIEW
 NOT FOR CONSTRUCTION

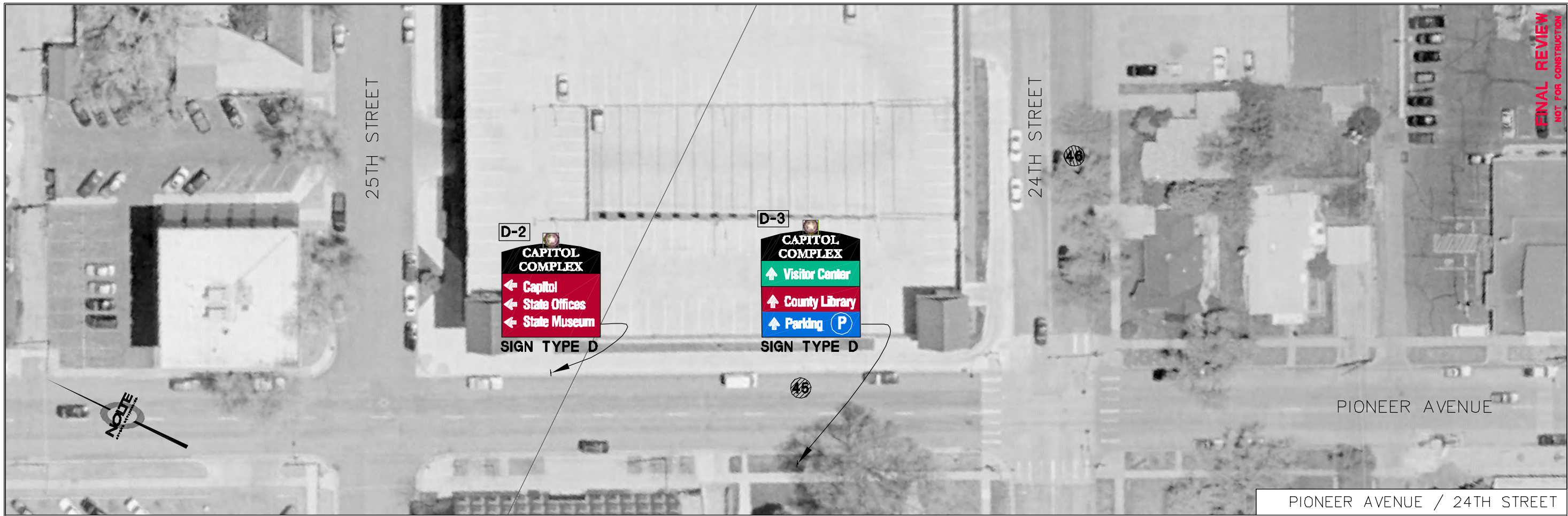
CHEYENNE WAYFINDING PLAN
 CAPITOL COMPLEX / DOWNTOWN SIGNING PLAN
 CAREY AVE/PERSHING BLVD/RANDALL AVE
 PREPARED FOR: CHEYENNE MPO DATE SUBMITTED: 5/6/10

NOTE
 BEYOND ENGINEERING
 CHEYENNE, WY 82001
 WWW.WOLTECOM
 100 E 17TH STREET, SUITE 20
 307.482.4607 TEL 307.482.2649 FAX

NO.	BY	DATE	REVISIONS

SHEET NUMBER
SI15
 OF 48 SHEETS
 JOB NUMBER
FCB0242

WELKER
 XREFS:



PIONEER AVENUE / 24TH STREET



PIONEER AVENUE AND CAREY AVENUE

CHEYENNE WAYFINDING PLAN
CAPITOL COMPLEX / DOWNTOWN SIGNING PLAN
PIONEER AVE/24TH STREET/CAREY AVENUE
 PREPARED FOR: CHEYENNE MPO DATE SUBMITTED: 5/6/10

NOTE
 BEYOND ENGINEERING
 119 E 17TH STREET, SUITE 203
 CHEYENNE, WY 82001
 307.482.4607 TEL 307.482.2649 FAX
 WWW.BEYONDENGINEERING.COM

REVISIONS:	
NO.	DATE

SHEET NUMBER
SI16
 OF 48 SHEETS
 JOB NUMBER
FCB0242

WELKER
 XREFS:



WELKER
XREFS:

FINAL REVIEW
NOT FOR CONSTRUCTION

CHEYENNE WAYFINDING PLAN
CAPITOL COMPLEX / DOWNTOWN SIGNING PLAN
22ND STREET AND CAREY AVENUE

NOTE
 BEYOND ENGINEERING
 CHEYENNE, WY 82001
 WWW.NOLTE.COM
 100 E 17TH STREET, SUITE 20
 307.482.4697 TEL 307.482.2649 FAX


NO.	BY	DATE	REVISIONS

SHEET NUMBER
SI17
 OF 48 SHEETS
 JOB NUMBER
FCB0242

22ND STREET AND CAREY AVENUE

DATE SUBMITTED: 5/6/10

PREPARED FOR: CHEYENNE MPO



PIONEER AVENUE

LINCOLNWAY

17TH STREET

18TH STREET

CAREY AVENUE

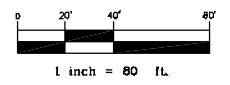
17TH STREET/PIONEER AVENUE

D-9
DOWNTOWN
 ← Visitor Center
 ← Historic Depot
 ← Parking P
SIGN TYPE D

D-10
DOWNTOWN
 ↑ Visitor Center
 ↑ Historic Depot
 ← Nelson Museum
SIGN TYPE D

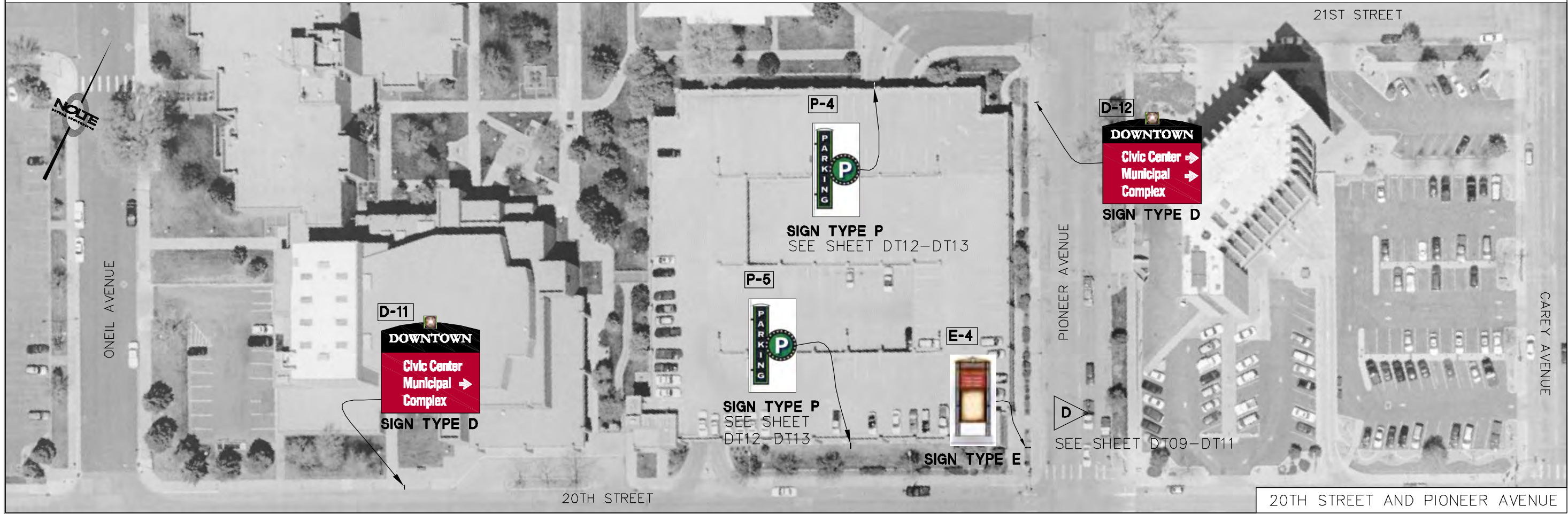
P-3
 PARKING P
SIGN TYPE P

SEE SHEET DT12-DT13



FINAL REVIEW
 NOT FOR CONSTRUCTION

CHEYENNE WAYFINDING PLAN
CAPITOL COMPLEX / DOWNTOWN SIGNING PLAN
17TH STREET/20TH STREET/PIONEER AVENUE
 PREPARED FOR: CHEYENNE MPO DATE SUBMITTED: 5/6/10



21ST STREET

ONEIL AVENUE

PIONEER AVENUE

CAREY AVENUE

20TH STREET

20TH STREET AND PIONEER AVENUE

D-11
DOWNTOWN
 Civic Center →
 Municipal Complex →
SIGN TYPE D

D-12
DOWNTOWN
 Civic Center →
 Municipal Complex →
SIGN TYPE D

P-4
 PARKING P
SIGN TYPE P
 SEE SHEET DT12-DT13

P-5
 PARKING P
SIGN TYPE P
 SEE SHEET DT12-DT13

E-4
SIGN TYPE E

D
 SEE SHEET DT09-DT11

WELKER XREFS:

NOTE
 BEYOND ENGINEERING
 CHEYENNE, WY 82001
 WWW.WOLTECOM
 100 E. 17TH STREET, SUITE 203
 307.482.4607 TEL. 307.482.2649 FAX

REVISIONS:	
NO.	DATE

SHEET NUMBER
SI18
 OF 48 SHEETS
 JOB NUMBER
FCB0242



FINAL REVIEW
NOT FOR CONSTRUCTION

CHEYENNE WAYFINDING PLAN
CAPITOL COMPLEX / DOWNTOWN SIGNING PLAN
CAPITOL AVENUE/20TH STREET

PREPARED FOR: CHEYENNE MPO DATE SUBMITTED: 5/6/10

NOTE
BEYOND ENGINEERING
110 E 17TH STREET, SUITE 203
307.482.4607 TEL 307.482.2649 FAX
CHEYENNE, WY 82001
WWW.WOLTECOM

NO.	BY	DATE	REVISIONS

SHEET NUMBER
SI19
OF 48 SHEETS
JOB NUMBER
FCB0242

CAPITOL AVENUE AND CAREY AVENUE

E-5



SIGN TYPE E



SEE SHEET DT09-DT11

E-6



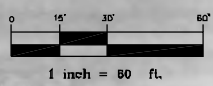
SEE SHEET DT09-DT11

SIGN TYPE E

D-13



SIGN TYPE D



WELKER
XREFS:



A-5



SIGN TYPE A


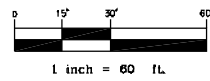
MISSILE DRIVE

WESTLAND ROAD

24TH STREET

MISSILE DRIVE

FINAL REVIEW
NOT FOR CONSTRUCTION




B-30



SIGN TYPE B

A-6



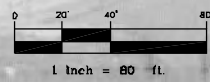
SIGN TYPE A

89

US HIGHWAY 30

CHRISTENSEN ROAD

DELL RANGE BLVD



CHEYENNE WAYFINDING PLAN
MISSILE DRIVE/HIGHWAY 30 GATEWAY
MISSILE DRIVE/24TH STREET

PREPARED FOR: CHEYENNE MPO DATE SUBMITTED: 5/6/10


NOLTE
 BEYOND ENGINEERING
 CHEYENNE, WY 82001
 WWW.NOLTE.COM

119 E 17TH STREET, SUITE 20
 307.482.4607 TEL 307.482.2649 FAX

NO.	BY	DATE	REVISIONS

SHEET NUMBER
S120
 OF 48 SHEETS
 JOB NUMBER
FCB0242

WELKER
XREFS:



C-24
LIONS PARK
 ← Botanic Gardens
 ← Children's Garden

SIGN TYPE C

C-26
LIONS PARK
 ← Municipal Pool
 ← Community House
 ← Amphitheater

SIGN TYPE C


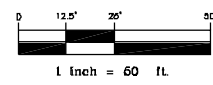
C-25
LIONS PARK
 Municipal Pool →
 Community House →
 Amphitheater →

SIGN TYPE C

KENNEDY ROAD

N LIONS
 PARK DRIVE

KENNEDY ROAD AND LIONS PARK DRIVE



C-27
FRONTIER PARK
 ← Old West Museum

SIGN TYPE C

C-28
LIONS PARK
 Municipal Pool →
 Spray Park →

SIGN TYPE C

C-29
FRONTIER PARK
 ← Community House
 Old West Museum →

SIGN TYPE C

CAREY AVENUE

KENNEDY ROAD

CAREY AVENUE AND KENNEDY ROAD

FINAL REVIEW
 NOT FOR CONSTRUCTION

CHEYENNE WAYFINDING PLAN
FRONTIER PARK/LIONS PARK SIGNING PLAN
KENNEDY ROAD/LIONS PARK DRIVE/CAREY AVENUE
 PREPARED FOR: CHEYENNE MPO DATE SUBMITTED: 5/6/10

NOTE
 BEYOND ENGINEERING
 CHEYENNE, WY 82001
 WWW.WOLFE.COM
 119 E. 17TH STREET, SUITE 28
 307.482.4697 TEL. 307.482.2649 FAX

NO.	BY	DATE	REVISIONS

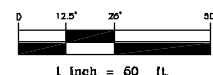
SHEET NUMBER
SI21
 OF 48 SHEETS
 JOB NUMBER
FCB0242



FINAL REVIEW
NOT FOR CONSTRUCTION

CHEYENNE WAYFINDING PLAN
FRONTIER PARK/LIONS PARK SIGNING PLAN
CAREY AVENUE/LIONS PARK DRIVE

PREPARED FOR: CHEYENNE MPO DATE SUBMITTED: 5/6/10



CAREY AVENUE AND LIONS PARK DRIVE



NOTE
 BEYOND ENGINEERING
 CHEYENNE, WY 82001
 WWW.NOTE.COM

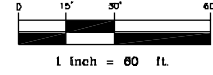
119 E 17TH STREET, SUITE 203
 307.482.4607 TEL 307.482.2649 FAX

NO.	BY	DATE	REVISIONS

SHEET NUMBER
S122
 OF 48 SHEETS
 JOB NUMBER
FCB0242

CAREY AVENUE AND S LIONS PARK DRIVE

WELKER
XREFS:



NOTTE
BEYOND ENGINEERING

FINAL REVIEW
NOT FOR CONSTRUCTION

CHEYENNE WAYFINDING PLAN
FRONTIER PARK/LIONS PARK SIGNING PLAN
CAREY AVENUE/8TH AVENUE

PREPARED FOR: CHEYENNE MPO DATE SUBMITTED: 5/6/10

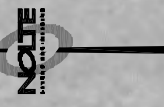
8TH AVENUE AND CAREY AVENUE

NOTTE
BEYOND ENGINEERING
119 E. 17TH STREET, SUITE 203
307.482.4607 TEL. 307.482.2649 FAX
CHEYENNE, WY 82001
WWW.NOTTE.COM

NO.	BY	DATE	REVISIONS

SHEET NUMBER
S123
OF **48** SHEETS
JOB NUMBER
FCB0242

WELKER
XREFS:



YELLOWSTONE ROAD

B-31

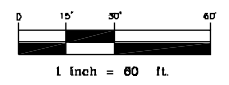
CHEYENNE
WYOMING

Dell Range Shopping Area →

SIGN TYPE B

FINAL REVIEW
NOT FOR CONSTRUCTION

YELLOWSTONE ROAD AND CENTRAL AVENUE



CHEYENNE WAYFINDING PLAN
AIRPORT AREA SIGNING PLAN
YELLOWSTONE RD/CENTRAL AVE/DELL RANGE BLVD

PREPARED FOR: CHEYENNE MPO DATE SUBMITTED: 5/6/10



SUNSET DRIVE

B-32

CHEYENNE
WYOMING

← Visitor Center

← Frontier Park
Lions Park

← Downtown

SIGN TYPE B

DELL RANGE BLVD

DELL RANGE BLVD


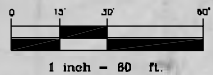
NOTE
 BEYOND ENGINEERING
 119 E 17TH STREET, SUITE 203
 CHEYENNE, WY 82001
 307.482.4607 TEL 307.482.2649 FAX
 WWW.MUTE.COM

NO.	BY	DATE	REVISIONS

SHEET NUMBER
S124
 OF 48 SHEETS
 JOB NUMBER
FCB0242

WELKER
XREFS:

WELKER
XREFS:



DELL RANGE BLVD

POWDERHOUSE ROAD

B-33
CHEYENNE
↑ Dell Range Shopping Area
SIGN TYPE B

FINAL REVIEW
NOT FOR CONSTRUCTION

CHEYENNE WAYFINDING PLAN
NORTH GATEWAY SIGNING PLAN
YELLOWSTONE RD/VANDEHEI AVE/GARDENIA DR
PREPARED FOR: CHEYENNE MPO DATE SUBMITTED: 5/6/10

NOLTE
BEYOND ENGINEERING
110 E 17TH STREET, SUITE 203
307.482.4607 TEL 307.482.2649 FAX
CHEYENNE, WY 82001
WWW.NOLTE.COM

NO.	BY	DATE	REVISIONS

SHEET NUMBER
S125
OF 48 SHEETS
JOB NUMBER
FCB0242

DELL RANGE BLVD



FINAL REVIEW
NOT FOR CONSTRUCTION

CHEYENNE WAYFINDING PLAN
NORTH GATEWAY SIGNING PLAN
YELLOWSTONE RD/VANDEHEI AVE/GARDENIA DR
PREPARED FOR: CHEYENNE MPO DATE SUBMITTED: 5/6/10

NOTE
BEYOND ENGINEERING
110 E 17TH STREET, SUITE 203
307.482.4607 TEL 307.482.2649 FAX
CHEYENNE, WY 82001
WWW.WOLTECOM

NO.	BY	DATE	REVISIONS

SHEET NUMBER
S126
OF 48 SHEETS
JOB NUMBER
FCB0242

YELLOWSTONE ROAD AND NEW BEDFORD DRIVE

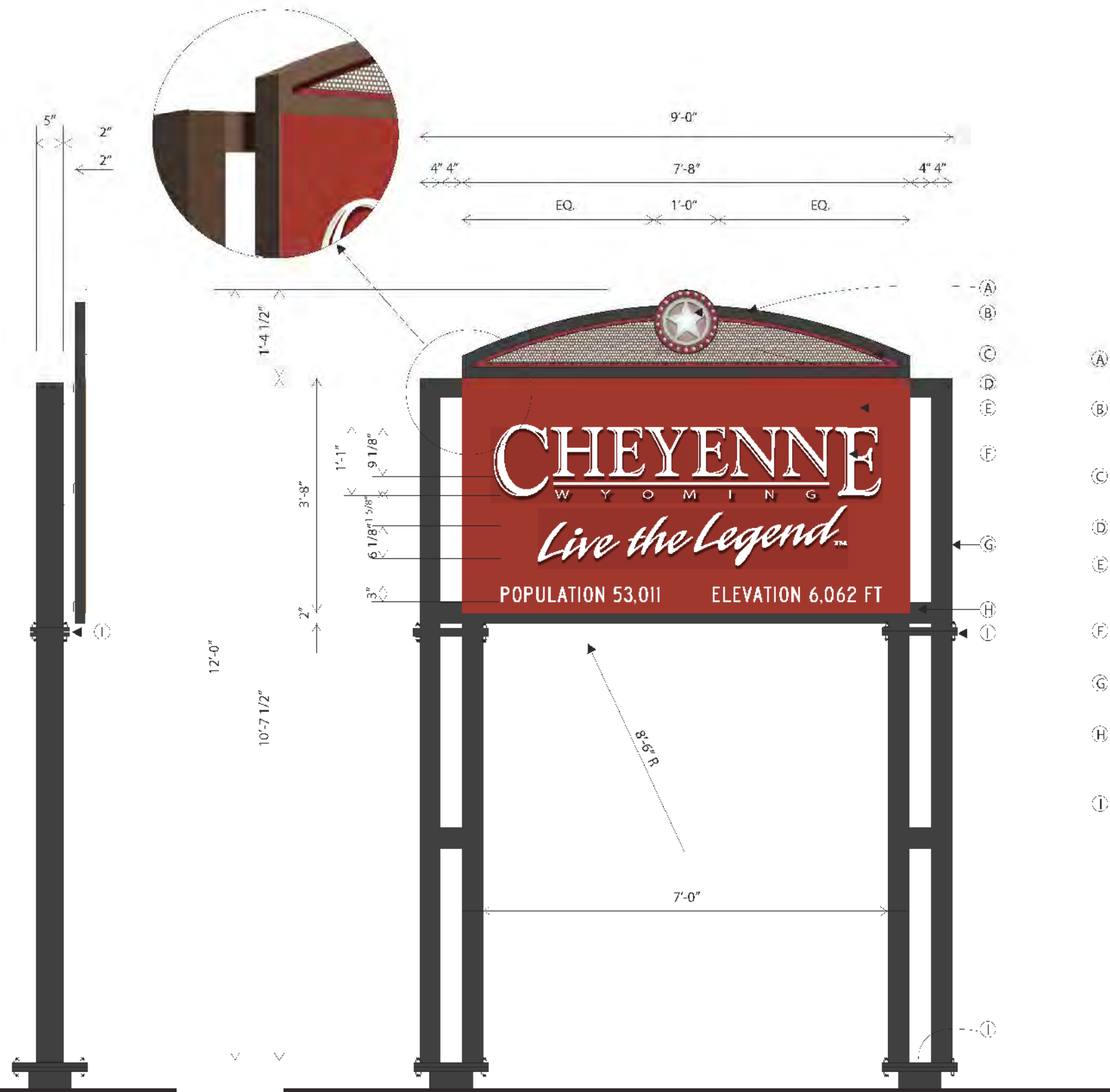
CHEYENNE WAYFINDING PLAN
DETAIL SHEET

DATE SUBMITTED: 5/6/10

PREPARED FOR: CHEYENNE MPO

NOTE

BEYOND ENGINEERING
119 E 17TH STREET, SUITE 203
307.482.4607 TEL 307.482.2649 FAX
CHEYENNE, WY 82001
WWW.BEYONDE.COM



- (A) 2" x 2" x 1/8" aluminum frame
Sign background color to match PMS188
- (B) 12" Dia x 1/4" thick aluminum medallion with digital print image. Stud to frame.
- (C) 3/4" aluminum angle accent stripe & retainer
- (D) Perforated aluminum screen natural finish/silver
- (E) .125 aluminum sign panel mounted on "Z" bar stringers Color MAP Black
- (F) Cut out 3/8" thick aluminum Painted MAP Silver. Stud to background panel.
- (G) 4" x 5" x 1/4" wall vertical steel supports (2 per side)
- (H) 4" x 5" x 1/4" steel tie bars welded to vertical steel supports Color MAP Black
- (I) WYDOT Breakaway System

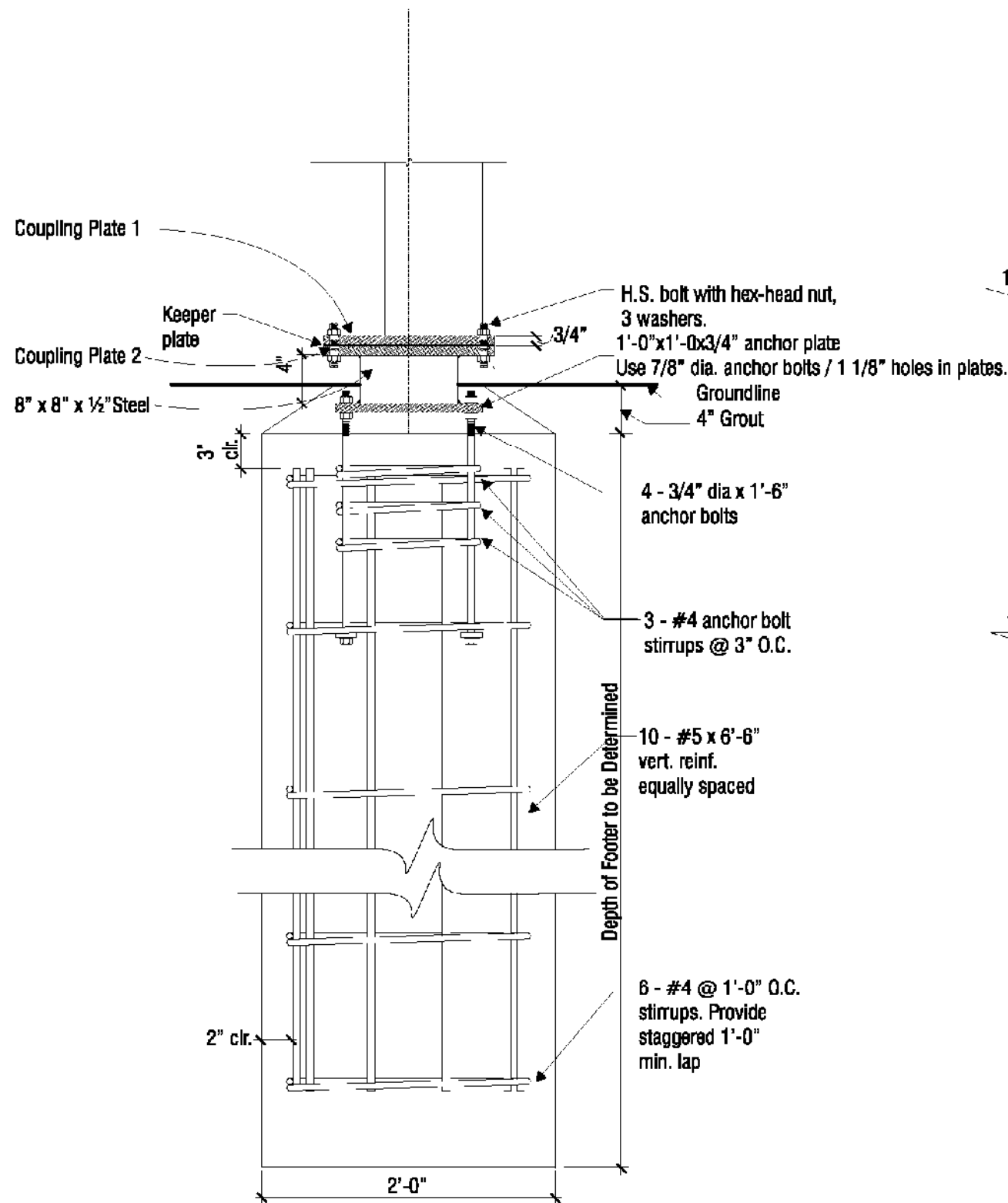
NOTE: SIGN ON US85
WILL NOT SHOW POPULATION
AND ELEVATION

Single Faced Welcome Sign
Scale: 1/2" = 1'-0"

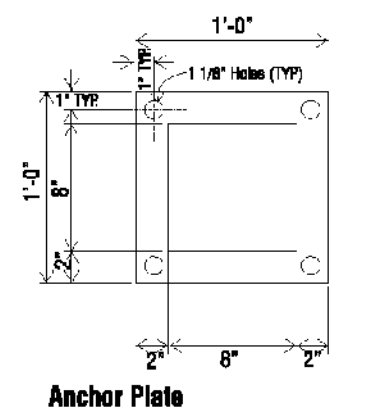
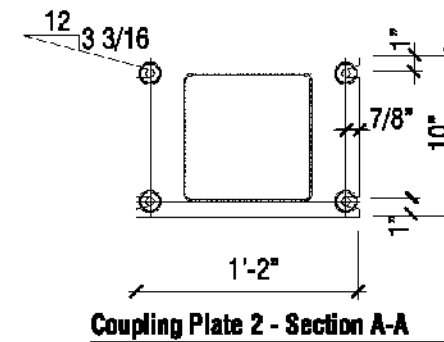
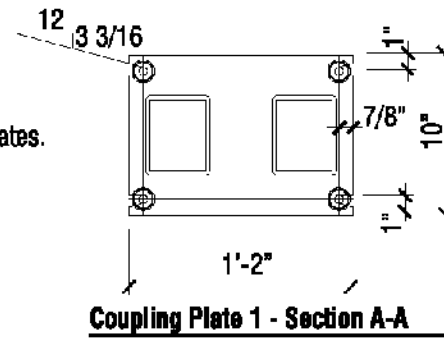
SIGN TYPE A
Gateway Welcome Sign

NO.	BY	DATE	REVISIONS

SHEET NUMBER
DT01
OF 48 SHEETS
JOB NUMBER
FCB0242



Sign Mounting Detail G - Elevation
Scale: 1" = 1'-0"



Break-a-way (WYDOT) Details
Gateway and Directional Signs

FINAL REVIEW
NOT FOR CONSTRUCTION

CHEYENNE WAYFINDING PLAN
DETAIL SHEET

DATE SUBMITTED: 5/6/10


PREPARED FOR: CHEYENNE MPO

NOTE

B E Y O N D E N G I N E E R I N G
CHEYENNE, WY 82001
100 E 17TH STREET, SUITE 20
307.432.4697 TEL. 307.432.2549 FAX
WWW.BEYONDTECH.COM

NO.	BY	DATE	REVISIONS:

SHEET NUMBER
DT02
OF 48 SHEETS
JOB NUMBER
FCB0242



Single Faced Directional Guide Sign

Scale: 1/2" = 1'-0"

SIGN TYPE B
4' Directional Guide Sign

FINAL REVIEW
NOT FOR CONSTRUCTION

**CHEYENNE WAYFINDING PLAN
DETAIL SHEET**

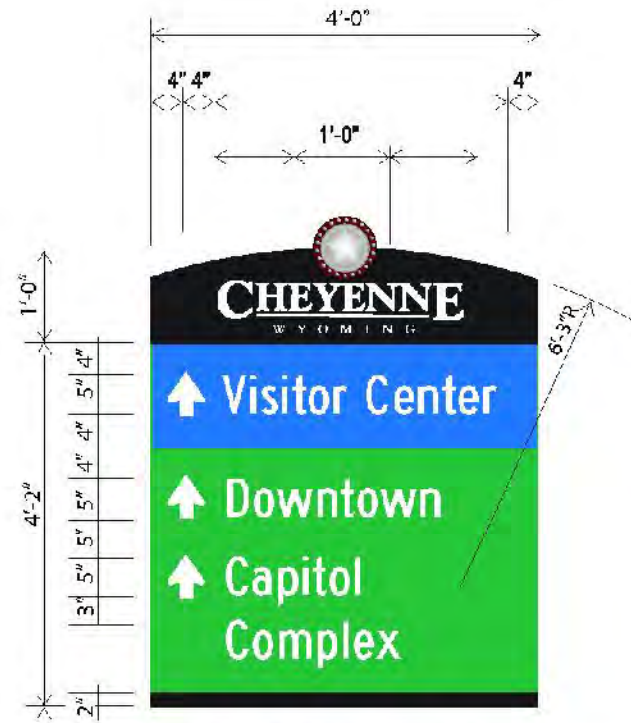
NOTE
BEYOND ENGINEERING
100 E 17TH STREET, SUITE 20
307.432.4007 TEL. 307.432.2545 FAX
CHEYENNE, WY 82001
WWW.BOLTE.COM

PREPARED FOR: CHEYENNE MPO

DATE SUBMITTED: 5/6/10

NO.	BY	DATE	REVISIONS:

SHEET NUMBER
DT03
OF 48 SHEETS
JOB NUMBER FCB0242



Single Faced Directional Guide Sign

Scale: 1/2" = 1'-0"



SIGN TYPE B
4' DIRECTONAL GUIDE SIGN
TYPICAL LAYOUTS

FINAL REVIEW
NOT FOR CONSTRUCTION

CHEYENNE WAYFINDING PLAN
DETAIL SHEET


DATE SUBMITTED: 5/6/10

PREPARED FOR: CHEYENNE MPO

NOLTE
BEYOND ENGINEERING
100 E 17TH STREET, SUITE 20
307.432.4697 TEL. 307.432.2549 FAX
CHEYENNE, WY 82001
WWW.NOLTE.COM

NO.	BY	DATE	REVISIONS:

SHEET NUMBER
DT04
OF 48 SHEETS
JOB NUMBER
FCB0242



Single Faced Directional Guide Sign

Scale: 1/2" = 1'-0"

SIGN TYPE C
3' DIRECTONAL GUIDE SIGN

- Ⓓ 8" Dia x 1/4" thick aluminum Stud to sign.
- Ⓔ .125 aluminum sign panel mounted on "Z" stringers (Color to be Determined)
- Ⓕ All white copy to be reflective color background to be retroreflective color film over a reflective white backing
- Ⓖ 4" x 5" x 1/4" wall vertical steel supports (2 per)
- Ⓗ 4" x 5" x 1/4" steel tie bars welded to vertical steel supports (Color to be determined)
- Ⓘ WYDOT Breakaway System

FINAL REVIEW
NOT FOR CONSTRUCTION

CHEYENNE WAYFINDING PLAN
DETAIL SHEET

DATE SUBMITTED: 5/6/10

PREPARED FOR: CHEYENNE MPO

NOLTE
BEYOND ENGINEERING

CHEYENNE, WY 82001
119 E 17TH STREET, SUITE 203
307.482.4607 TEL 307.482.2649 FAX
WWW.NOLTE.COM

NO.	BY	DATE	REVISIONS

SHEET NUMBER
DT05
OF 48 SHEETS
JOB NUMBER
FCB0242

FINAL REVIEW
NOT FOR CONSTRUCTION

CHEYENNE WAYFINDING PLAN
DETAIL SHEET

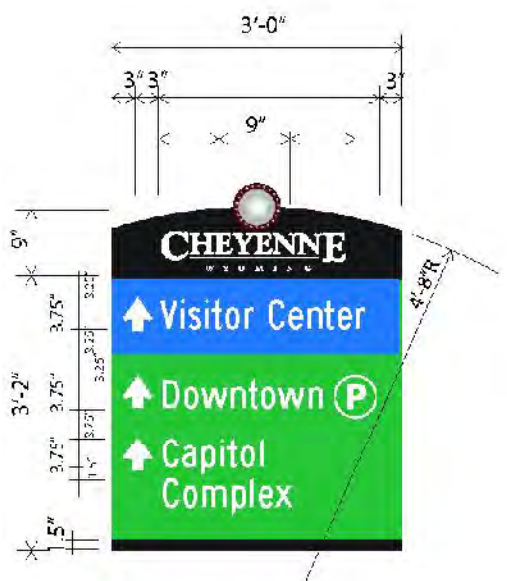
DATE SUBMITTED: 5/6/10

PREPARED FOR: CHEYENNE MPO

NOTICE
BEYOND ENGINEERING
100 E 17TH STREET, SUITE 20
307.432.4697 TEL. 307.432.2549 FAX
CHEYENNE, WY 82001
WWW.BEYONDTECH.COM

NO.	BY	DATE	REVISIONS:

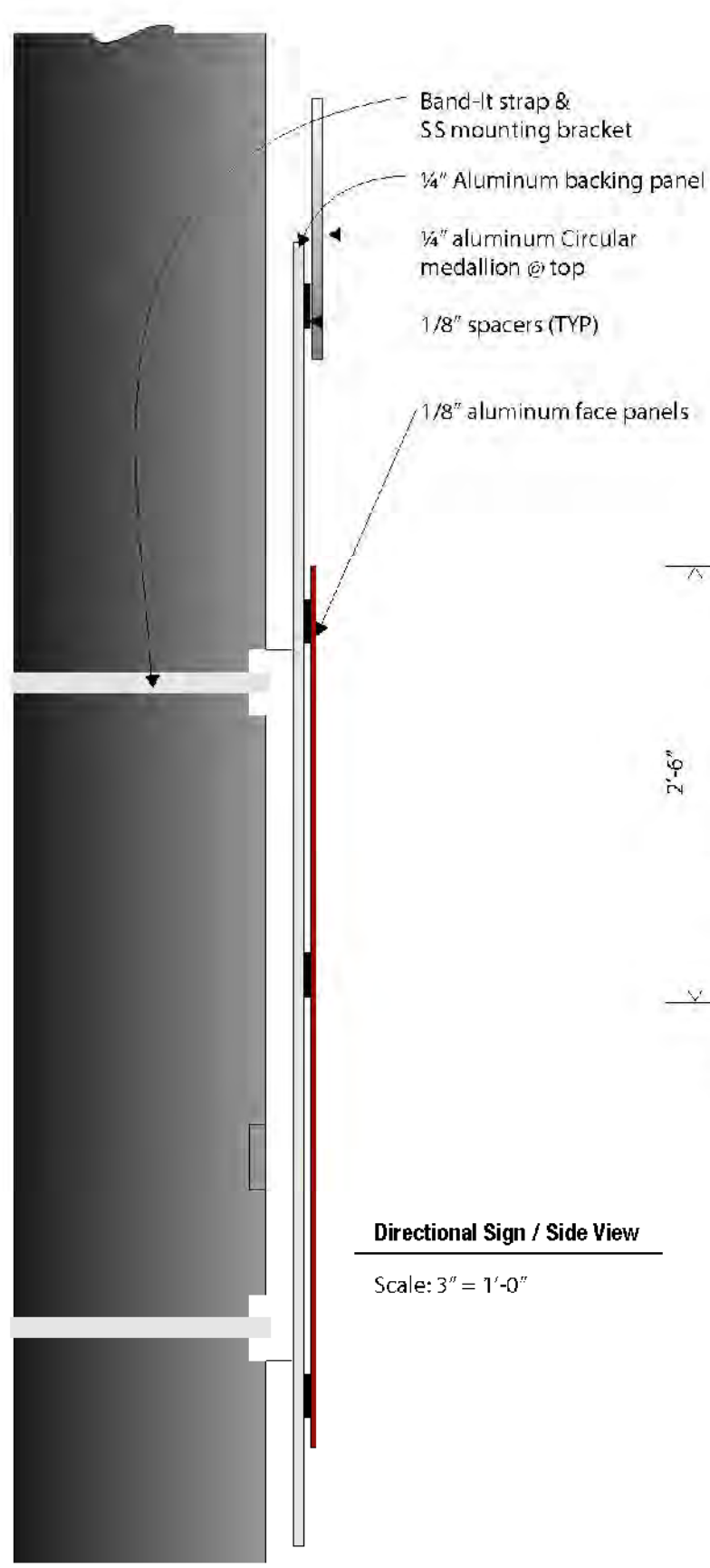
SHEET NUMBER
DT06
OF 48 SHEETS
JOB NUMBER
FCB0242



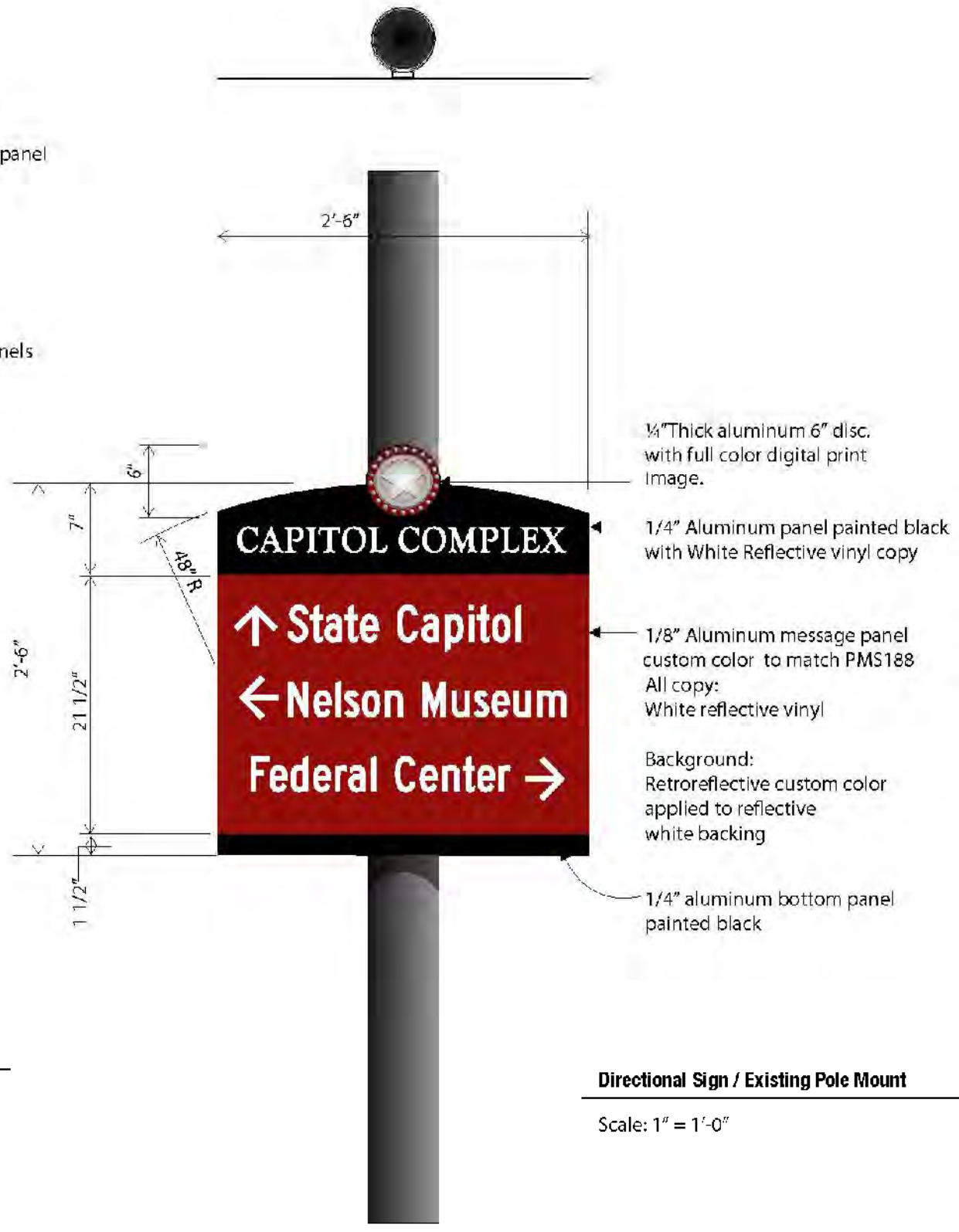
Single Faced Directional Guide Sign
Scale: 1/2" = 1'-0"



SIGN TYPE C
3' DIRECTONAL GUIDE SIGN
TYPICAL LAYOUTS



Directional Sign / Side View
Scale: 3" = 1'-0"



Directional Sign / Existing Pole Mount
Scale: 1" = 1'-0"

SIGN TYPE D
30" Directional Guide Sign

FINAL REVIEW
NOT FOR CONSTRUCTION

CHEYENNE WAYFINDING PLAN
DETAIL SHEET

DATE SUBMITTED: 5/6/10


PREPARED FOR: CHEYENNE MPO

NOLTE
BEYOND ENGINEERING

CHEYENNE, WY 82001
100 E 17TH STREET, SUITE 200
307.432.4687 TEL. 307.432.2549 FAX
WWW.NOLTE.COM

NO.	BY	DATE	REVISIONS:

SHEET NUMBER
DT07
OF **48** SHEETS
JOB NUMBER
FCB0242



Directional Sign / Existing Pole Mount

Scale: 1" = 1'-0"



Custom Color Palette

Sign backgrounds are retroreflective custom color to match PMS 188 applied to a reflective white background
Copy is reflective white vinyl

Custom palette to Downtown Cheyenne.

SIGN TYPE D
30" Directional Guide Sign
Typical Layouts

FINAL REVIEW
NOT FOR CONSTRUCTION

CHEYENNE WAYFINDING PLAN
DETAIL SHEET

DATE SUBMITTED: 5/6/10

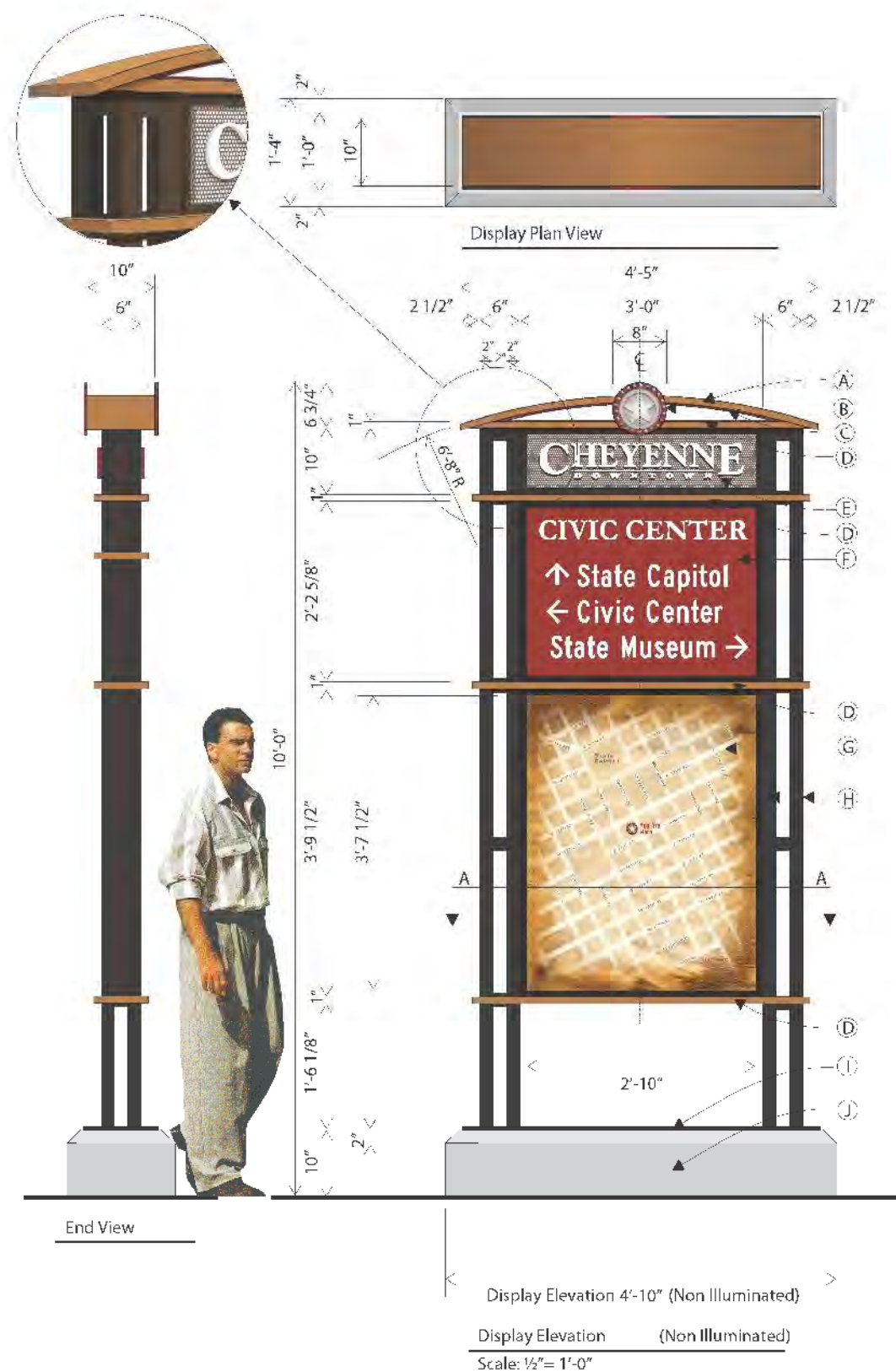
PREPARED FOR: CHEYENNE MPO

NOLTE
BEYOND ENGINEERING

CHEYENNE, WY 82001
WWW.NOLTE.COM
100 E 17TH STREET, SUITE 20
307.432.4697 TEL. 307.432.2549 FAX

NO.	BY	DATE	REVISIONS:

SHEET NUMBER
DT08
OF 48 SHEETS
JOB NUMBER
FCB0242

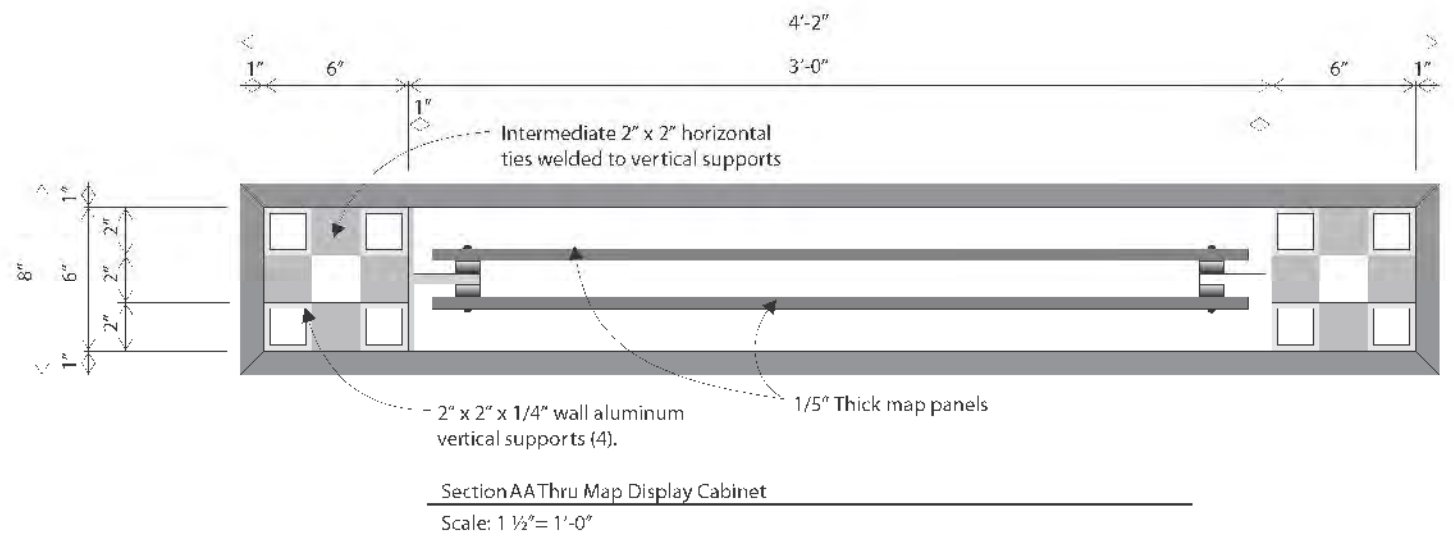


- (A) Fabricated aluminum roof
- (B) 8" x 1/2" aluminum medallion with digital print image.
- (C) 1/2" aluminum trim detail
- (D) 1" x 1" Aluminum accent bands
- (E) Perforated aluminum panel (framed with sheet aluminum back up. Copy: water jet cut 1/4" thick aluminum stud mounted to panel.
- (F) Retroreflective aluminum panel with custom color applied to white reflective background
- (G) Map Display (non illuminated) I-ZONE
- (H) Group of (4) 2" x 2" x 1/4" wall aluminum supports
- (I) 1/2" thick aluminum base plate
- (J) Beveled concrete base

Custom Color Palette

Sign backgrounds are retroreflective custom color to match PMS 188 applied to a reflective white background with white reflective copy

Custom palette to Downtown Cheyenne.



SIGN TYPE E
Pedestrian Directory

NOTE
BEYOND ENGINEERING
108 E 17TH STREET, SUITE 28
907.432.4567 TEL 907.432.2648 FAX
CHEYENNE, WY 82001
WWW.NOTE.COM

NO.	BY	DATE	REVISIONS:

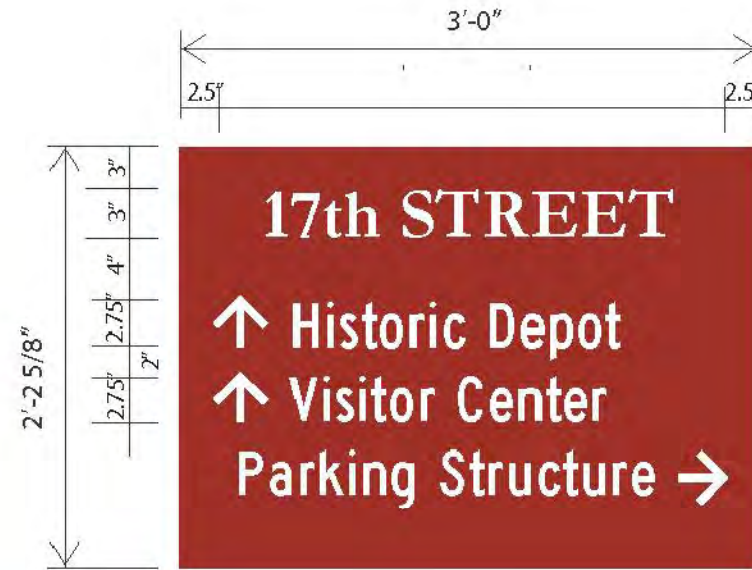
SHEET NUMBER
DT09
OF 48 SHEETS
JOB NUMBER
FCB0242



NORTH ELEVATION

SOUTH ELEVATION

A	<p>17th STREET</p> <ul style="list-style-type: none"> ↑ State Capitol ↑ State Museum ← Parking Structure 	<p>17th STREET</p> <ul style="list-style-type: none"> ↑ Historic Depot ↑ Visitor Center Parking Structure →
B	<p>PARKING STRUCTURE</p> <ul style="list-style-type: none"> ↑ Historic Courthouse ↑ State Capitol ↑ Post Office 	<p>PARKING STRUCTURE</p> <ul style="list-style-type: none"> ← Nagel Warren Mansion ↑ State Museum ↑ Visitor Center
C	<p>HISTORIC DEPOT</p> <ul style="list-style-type: none"> ↑ State Capitol ↑ State Museum ↑ Post Office 	<p>HISTORIC DEPOT</p> <p>Visitor Center</p>
D	<p>COX PARKING STRUCTURE</p> <ul style="list-style-type: none"> ← Civic Center ↑ County Library Historic Courthouse → 	<p>COX PARKING STRUCTURE</p> <ul style="list-style-type: none"> ← Civic Center → Historic Courthouse
E	<p>21st STREET</p> <ul style="list-style-type: none"> ↑ State Capitol ← Post Office Historic Governors Mansion → 	<p>21st STREET</p> <ul style="list-style-type: none"> ↑ Historic Depot ← Historic Governors Mansion Post Office →
F	<p>19th STREET</p> <ul style="list-style-type: none"> ↑ State Capitol ↑ Post Office ← Historic Courthouse 	<p>19th STREET</p> <ul style="list-style-type: none"> ↑ Historic Depot ↑ Visitor Center Historic Courthouse →



SIGN TYPE E
Pedestrian Directory
Sign Layouts

FINAL REVIEW
NOT FOR CONSTRUCTION

CHEYENNE WAYFINDING PLAN
DETAIL SHEET

PREPARED FOR: CHEYENNE MPO DATE SUBMITTED: 5/6/10

NOTE
BEYOND ENGINEERING

CHEYENNE, WY 82001
 WWW.BEYONDE.COM
 109 E 17TH STREET, SUITE 208
 307.492.4697 TEL. 307.492.2648 FAX

NO.	BY	DATE	REVISIONS:

SHEET NUMBER	DT10
OF 48 SHEETS	
JOB NUMBER	FCB0242



KIOSK MAP DETAIL

FINAL REVIEW
NOT FOR CONSTRUCTION

CHEYENNE WAYFINDING PLAN
DETAIL SHEET

PREPARED FOR: CHEYENNE MPO




DATE SUBMITTED: 5/6/10

NOTE
BEYOND ENGINEERING

100 E. 17TH STREET, SUITE 20
307.482.4607 TEL 307.482.2649 FAX
CHEYENNE, WY 82001
WWW.WOLFE.COM

NO.	BY	DATE	REVISIONS:

SHEET NUMBER
DT11
OF 48 SHEETS
JOB NUMBER
FCB0242



PARKING GARAGE ID SIGNAGE
DESIGN INTENT

FINAL REVIEW
NOT FOR CONSTRUCTION

CHEYENNE WAYFINDING PLAN
DETAIL SHEET

DATE SUBMITTED: 5/6/10

PREPARED FOR: CHEYENNE MPO

NOLTE
BEYOND ENGINEERING

119 E 17TH STREET, SUITE 28
307.482.4607 TEL 307.482.2649 FAX
CHEYENNE, WY 82001
WWW.NOLTE.COM

NO.	BY	DATE	REVISIONS:

SHEET NUMBER
DT12
OF **48** SHEETS
JOB NUMBER
FCB0242



PARKING GARAGE ID SIGNAGE
DESIGN INTENT
TYPICAL APPLICATIONS

FINAL REVIEW
NOT FOR CONSTRUCTION

CHEYENNE WAYFINDING PLAN
DETAIL SHEET

PREPARED FOR: CHEYENNE MPO DATE SUBMITTED: 5/6/10

NOLTE
BEYOND ENGINEERING
119 E 17TH STREET, SUITE 28
307.482.4697 TEL 307.482.2649 FAX
CHEYENNE, WY 82001
WWW.NOLTE.COM

NO.	BY	DATE	REVISIONS:

SHEET NUMBER
DT13
OF **48** SHEETS
JOB NUMBER
FCB0242